



**Interreg**



Danube Transnational Programme  
Transdanube Travel Stories

www.interreg-danube.eu

# Danube Transnational Programme

Programme co-funded by the European Union



## Sustainable Tourism Mobility Plan Trail #1

Linz Tourist Board

Draft

Version 1.0

30.07.2021

A stream of cooperation

## Document Control Sheet

<b>Project</b>	Transdanube Travel Stories
<b>Code</b>	DTP3-319-2.2
<b>Funds</b>	ERDF, IPA
<b>Document Title</b>	Sustainable Tourism Mobility Management Plan Trail #1
<b>Nature</b>	Report
<b>Available Languages</b>	English
<b>Version</b>	1.0
<b>Date</b>	30.07.2021
<b>Number of Pages</b>	
<b>Authors</b>	Katharina Richtsfeld, Linz Tourist Board
<b>Contributors</b>	Guideline: Andreas Friedwagner, Almut Sedlmeier, Simone Burster

## CONTENT

<b>PART A</b> .....	<b>7</b>
<b>1 Background</b> .....	<b>7</b>
<b>2 Definitions and specifications</b> .....	<b>10</b>
2.1 Stories, trails and destinations .....	10
2.2 (Sustainable) transport and mobility .....	11
2.3 Sustainable tourism (mobility) .....	11
<b>PART B</b> .....	<b>14</b>
<b>3 Focus area</b> .....	<b>14</b>
3.1 The story behind the trail.....	14
3.2 The trail .....	16
3.3 The destinations and points of interest .....	20
Linz (AUT) .....	20
Mauthausen (AUT) .....	21
Krems an der Donau (AUT).....	22
Zwentendorf (AUT) .....	23
Bratislava (SVK).....	24
Čunovo (SVK) .....	25
Sopron (HUN) .....	26
Mosonmagyaróvár (HUN).....	27
Komárom (HUN) / Komárno (SVK).....	28
Esztergom (HUN) / Štúrovo (SVK) .....	29
Visegrád (HUN) .....	30
Szentendre (HUN) .....	31
Budapest (HUN).....	32
Dunaújváros (HUN).....	33
Paks (HUN).....	34
Mohács (HUN).....	35
Pécs (HUN).....	36
Liberland (HRV/SRB) .....	37
Vukovar (HRV) .....	38
Novi Sad (SRB).....	39
Timișoara (ROU).....	40

**DELETE LATER Status quo analysis - Infotext** .....Hiba! A könyvjelző nem létezik.

DELETE LATER - How to enter the story – Infotext..... **Hiba! A könyvjelző nem létezik.**

#### **4 Status quo analysis of sustainable travel options along the trails and within the destinations..... 41**

4.1 How to enter the story: How to travel to Linz .....41

Train.....41

Bus.....42

Bike – International cycling Routes that lead through Linz.....43

Hiking.....44

Ship .....45

DELETE LATER - How to move within a destination -Infotext..... **Hiba! A könyvjelző nem létezik.**

4.2 How to move within a destination .....47

Linz (AT).....47

Mauthausen (AUT) .....53

Krems an der Donau (AUT).....55

Zwentendorf (AUT) .....59

Bratislava (SVK).....60

Čunovo (SVK) .....62

Sopron (HUN) .....63

Mosonmagyaróvár (HUN).....66

Komárom (HUN) / Komárno (SVK).....67

Esztergom (HUN) / Štúrovo (SVK) .....69

Visegrád (HUN) .....70

Szentendre (HUN) .....71

Budapest (HUN) .....73

Dunaújváros (HUN).....75

Paks (HUN).....76

Mohács (HUN) .....77

Pécs (HUN) .....78

Liberland (HRV/SRB) .....79

Vukovar (HRV) .....80

Novi Sad (SRB).....82

Timișoara (ROU).....85

DELETE LATER - How to move between destinations - Infotext ..... **Hiba! A könyvjelző nem létezik.**

4.3 How to move between destinations.....89

Linz (AUT) → Mauthausen (AUT).....	89
Mauthausen (AUT) → Krems an der Donau (AUT).....	93
Krems an der Donau (AUT) → Zwentendorf (AUT).....	96
Zwentendorf (AUT) → Bratislava (SVK).....	97
Bratislava (SVK) → Čunovo (SVK).....	103
Čunovo (SVK) → Sopron (HUN).....	106
Sopron (HUN) → Mosonmagyaróvár (HUN).....	109
Mosonmagyaróvár (HUN) → Komárom (HUN) /Komárno (SVK).....	112
Komárom (HUN) /Komárno (SVK) → Esztergom (HUN) / Štúrovo (SVK).....	115
Esztergom (HUN) / Štúrovo (SVK) → Visegrád (HUN).....	117
Visegrád (HUN) → Szentendre (HUN).....	121
Szentendre (HUN) → Budapest (HUN).....	122
Budapest → Dunaújváros (HUN).....	124
Dunaújváros (HUN) → Paks (HUN).....	125
Paks (HUN) → Mohács (HUN).....	126
Mohács (HUN) → Pécs (HUN).....	127
Pécs (HRV) → Liberland (HRV/SRB).....	128
Liberland (HRV/SRB) → Vukovar (HRV).....	130
Vukovar (HRV) → Novi Sad (SRB).....	133
Novi Sad (SRB) → Timișoara (ROU).....	135
4.4 How to leave the story – How to leave Timișoara (ROU).....	138
4.4.1 Train.....	138
4.4.2 Bus.....	138
4.4.3 Bike - International bike routes near Timișoara.....	139
DELETE LATER - How to get information about existing mobility services? – Infotext	<b>Hiba! A könyvjelző nem létezik.</b>
4.5 How to get information about existing mobility services.....	140
Linz (AUT).....	140
Mauthausen (AUT).....	144
Krems an der Donau (AUT).....	146
Zwentendorf (AUT).....	148
Bratislava (SVK).....	149
Čunovo (SVK).....	152
Sopron (HUN).....	154

Mosonmagyaróvár (HUN).....	155
Komárom (HUN) / Komárno (SVK).....	156
Esztergom (HUN) / Štúrovo (SVK).....	158
Visegrád (HUN).....	160
Szentendre (HUN).....	161
Budapest (HUN).....	162
Dunaújváros (HUN).....	165
Paks (HUN).....	166
Mohács (HUN).....	167
Pécs (HUN).....	168
Liberland (HRV/SRB).....	170
Vukovar (HRV).....	171
Novi Sad (SRB).....	172
Timișoara (ROU).....	174
4.6 Optional: Any plans for the future?.....	176
<b>5 SWOT Analysis.....</b>	<b>177</b>
5.1 Sustainable mobility services along the trail.....	177
5.2 Information services on sustainable mobility options along the trail.....	178
<b>6 Recommendations for improvement.....</b>	<b>179</b>
6.1 Recommendations for each destination.....	179
6.2 General recommendations for the whole trail.....	187
<b>7 Good practice collection.....</b>	<b>188</b>
<b>8 Annexes.....</b>	<b>191</b>
Annex 1: Standards and scripts of stories.....	191
Annex 2: Common Standards.....	192
Annex 3: List of contact persons.....	193
Annex 4: TRANSDANUBE Transnational state of the art report.....	194
Annex 5: Transdanube.Pearls Guidelines for.....	195
Mobility information centres.....	195
Sustainable transnational tourism mobility products.....	195
Bike rental and bike sharing services.....	195
Better combining cycling with public transport.....	195
Flexible public transport services.....	195



## PART A

### 1 Background

The Danube brings together the history of Europe. Humankind used the Danube from the very beginning as a promising place to live and to make business. Today, the Danube region is rich in cultural and natural heritage. The project Transdanube Travel Stories recognises tourism as important option to use this heritage and play an important role in regional development, especially in the remote regions of the Danube region. However, there is still little awareness of the Danube macro-region as a touristic area with rich natural and cultural heritage. European Cultural Routes and other networks are a first step towards transnational cooperation. They focus strongly on preservation, not offering innovative touristic products at the destinations or along trails, nor including sustainable mobility into their existing touristic products. Resultant, tourists rather drive from one site to the next by car, lacking deeper understanding for the region and appreciation of the sites.

The project main objective is to **support sustainable tourism development by applying innovative promotion concepts (new narratives) and existing mobility management tools**. The objective is supported by activities to position the sites' heritage within the wider context of the Danube macro-region with tools to experience this heritage building up a Danube memory (narratives). Mobility management includes ways to inform tourists about how to get to the region and around by other means than individual transport. Additionally, to the development of institutions (product clubs, mobility centres) and instruments (mobility plans, narratives, apps etc.), the achievement of the main objective is supported by cooperation, capitalisation and promotion activities that present the Danube region as touristic area at international conferences.

The project is aiming at three specific objectives:

1. Employ innovative (more holistic) promotion approaches
2. Integrate sustainable mobility management measures/tools in route and destination management
3. Advance institutional capacity by sharing experience and capitalizing results among relevant stakeholders

#### **How to integrate sustainable mobility management measures/tools in route and destination management?**

Mobility management includes ways to inform tourists about how to get to a specific destination and more around within the destination by other means than individual motorized transport.

Mobility management uses three important instruments:

1. Mobility Manager - take overall responsibility for developing and introducing mobility management
2. Mobility Centre - is the operating unit at the urban/regional level
3. Mobility Plan - most common instrument for site Mobility Management

The project is addressing these three instruments with different activities:



1. Mobility management trainings will provide relevant stakeholders with the necessary knowledge and skills to develop and introduce mobility management at the destination and trail level. The people trained will become **Mobility managers**
2. Mobility managers could be used to provide all relevant information to tourists and to coordinate the activities in the field of sustainable tourism mobility management in a region. They can do that in different positions and locations. One possibility would be to establish a **mobility centre** which can be approached by tourists in order to get the necessary information (either via the internet, via phone or in person). The guideline elaborated as well as the experiences gained when establishing 12 mobility centres in the course of the Transdanube.Pearls project can be used by the partners to establish a mobility centre at their destination.
3. Mobility plans or in the case of this project **Sustainable Tourism Mobility Plans (STOMPs)**. **These STOMPs will be the focus of this guideline.**

### **What is a Sustainable Tourism Mobility Plan (STOMP)?**

STOMPs will provide the strategic background for improving mobility services on trail and destination level. The implementation of the necessary mobility management measures on route/network level will be supported by installing mobility managers. These persons will organise necessary mobility services and coordinate activities of different partners aiming the overall improvement of the sustainable transport system.

The STOMPs will therefore be the working programme for the mobility managers. Besides that, the STOMPs provide a valuable collection of information which can be used to design green travel products.

Building upon the 6 stories, for each of the 6 resultant trails a STOMP will be elaborated by the responsible project partners. These are:

- Tourism Board Linz (LT)
- West Pannon Regional and Economic Development (WP)
- Institute for Culture, Tourism and Sport Murska Sobota (IC)
- Croatian Association for Tourism and Rural Development „The Village Membership Club“ (CA)
- Association for promoting tourism in Oradea and its region (OR)
- Danube Parks Network (DP)

Once the approximate outline of the story is set and the destinations are chosen, the trail appears and will be assessed according to its accessibility by sustainable means of transport.

### **What is the purpose of this guideline?**

The document provides the partners working on the development of a STOMP with a common guideline in form of a template. This should ensure a comparable quality and depth of information of the STOMPs.

The guideline defines the document's structure, the minimal contents and the maximum length of chapters. **To enable a good quality of the STOMPs, the PPs should stick to the given guideline.** The guideline furthermore specifies the most important terms from the field of mobility management

## 2 Definitions and specifications

### 2.1 Stories, trails and destinations

#### Stories

The project is expected to come up with **6 stories** in the Danube region.

- All stories follow the same standard and script (see Annex 1)
- Each **story** shall evolve along the trail and reflect in each destination. Therefore, the story shall include a specific **script** (see Annex 1)
- The stories shall include destinations out of the destination-pool (defined by the partners) that reflect the story.
- In every story that will be developed, the four meta-narratives ("change", "connect", "relax", "discover") should be represented. The destinations (chosen from the pool of destinations defined above) included derive from the story.

#### Trail

We call the routes, that follow the stories "**TRAILS**", to differentiate from the cultural routes also involved in this project. (like the St. Martin of Tours-Route, the Route of emperors and kings, the Route of Jewish heritage, etc.).

- Each trail follows a different story.
- For each trail, the responsible partner has to elaborate a STOMP
- Each trail can be travelled along by sustainable means of transport.
- All included destinations and sites of a specific trail have to be accessible!
- Potentially, sustainable transport can be part of the story: train ride in an old Art Nouveau train carriage, pilgrimage by walking, cycling for experiencing nature, bus ride to encounter local people, ship to experience ancient-day travelling etc.

#### Destination

A **destination** is a village or town where a point of interest selected to tell a specific part of a story is located. Destinations shall be chosen that can be reached in a consecutive way and which therefore define a certain trail. Destinations can be combined from different cultural routes and thematic backgrounds (cluster of themes) according to the story.

#### Point of interest

A **point of interest** in this project is a location representing a specific touristic attraction within a destination (e.g. a museum, a nature park, an architectural highlight). It is this specific point of interest where a specific part of a story will be told by a guide/an app / experienced by the tourist. One destination normally offers a larger set of points of interest, but it might be only one or few of them that are relevant for the story. It is these point(s) of interest that will be visited by the tourist. Besides the point of interest relevant for the story, a tourist might need/want to visit other points of interest e.g. a hotel, a restaurant or a railway station. This is why besides the point of interest level, the level of destination is relevant for the STOMPs.

## 2.2 (Sustainable) transport and mobility

The term **mobility** commonly describes the movability and the actual movement of people and goods. **Transport** related mobility takes into account that part of mobility which generates traffic. Mobility in this sense comprises the movement of people/goods from a location to another, creating traffic. For that people/goods are using different modes of transport including air, rail, road, water, cable, pipeline, and space.

**We are focusing on the sustainable mobility of people – freight transport is NOT taken into account.**

There are many definitions of the **sustainable transport**, and of the related terms sustainable transportation and **sustainable mobility**. The European Union Council of Ministers of Transport defines a sustainable transportation system as one that:

- Allows the basic access and development needs of individuals, companies and society to be met safely and in a manner consistent with human and ecosystem health and promotes equity within and between successive generations.
- Is Affordable, operates fairly and efficiently, offers a choice of transport mode, and supports a competitive economy, as well as balanced regional development.
- Limits emissions and waste within the planet's ability to absorb them, uses renewable resources at or below their rates of generation, and uses non-renewable resources at or below the rates of development of renewable substitutes, while minimizing the impact on the use of land and the generation of noise.

**With the activities of our project we are focusing on energy efficiency, multimodal travel chains including train, bus, bike, hiking and shipping.**

## 2.3 Sustainable tourism (mobility)

The world tourism organization defines sustainable tourism as:

"Tourism that takes full account of its current and future economic, social and environmental impacts, addressing the needs of visitors, the industry, the environment and host communities"<sup>1</sup>

Sustainable tourism should:

- Make optimal use of environmental resources that constitute a key element in tourism development, maintaining essential ecological processes and helping to conserve natural heritage and biodiversity.
- Respect the socio-cultural authenticity of host communities, conserve their built and living cultural heritage and traditional values, and contribute to inter-cultural understanding and tolerance.

---

<sup>1</sup> <http://sdt.unwto.org/en/content/about-us-5>

- Ensure viable, long-term economic operations, providing socio-economic benefits to all stakeholders that are fairly distributed, incl. stable employment and income-earning opportunities and social services to host communities and contributing to poverty alleviation.<sup>2</sup>

As 50 % - 75 % of environmental impacts of tourism are caused by transport (air pollutants, noise, greenhouse gas emissions, land take, damage of landscape and villages)<sup>3</sup>, sustainable mobility in tourism is a very important component of sustainable tourism development. Sustainable tourism needs sustainable access and mobility: zero emissions, healthy and environmentally friendly, energy efficient and carbon neutral, comfortable and flexible from home door to hotel door

Following up on the project Transdanube and Transdanube.Pearls we continue to support the **common vision** signed by more than 70 stakeholders from the tourism and transport sector from the Danube region:

*The common vision and aim is to develop a Danube region, which provides socially fair, economically viable, environmentally friendly and health promoting mobility and tourism for citizens and guests of the region by developing of climate friendly, low carbon and low-emission, multimodal and efficient transport systems and sustainable tourism services based on renewable energy sources, saving energy and resources, preserving natural and cultural heritage and taking care of the sensitive Danube ecosystems and landscapes while at the same time ensuring sustainable regional development and offering new chances for green economy and green jobs in the region. To this end we will strengthen our endeavors, dedicate resources and develop further our collaborations to promote the practical implementation of our common vision.*

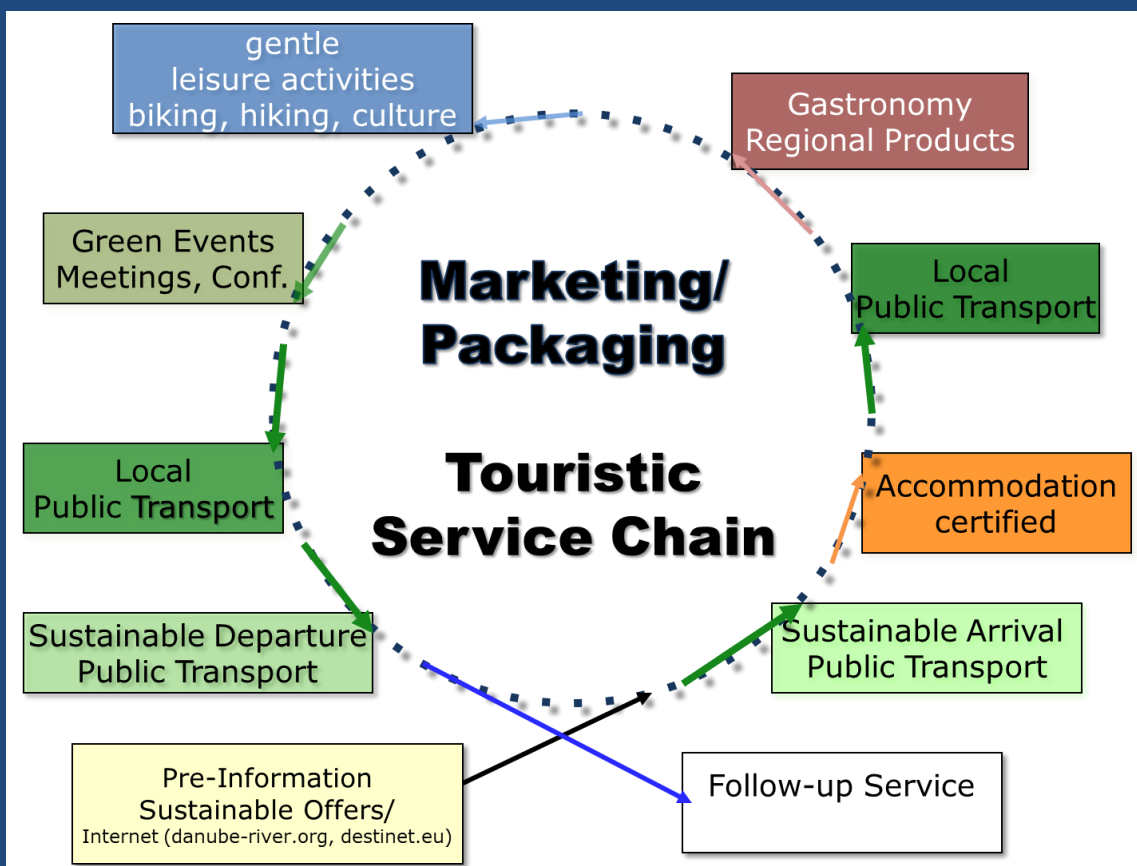
---

<sup>2</sup> <http://sdt.unwto.org/en/content/about-us-5>

<sup>3</sup> MuSTT Study of EC

Based on these definitions and specifications the following principles need to be applied for the elaboration of the STOMPs:

1. The focus areas of the STOMPs are the trails including the transport nodes necessary to getting there and away. Each trail consists of a set of points of interest in selected destinations that reflect the story
2. The STOMP should include information about the possibilities to travel the respective trail by sustainable means of transport.
3. Sustainable means of transport (or sustainable mobility services) including train, bus, bike, hiking and shipping
4. STOMPs are targeting at tourism mobility. Therefore the information summarized in the STOMPs should especially take into account the requirements of tourists and how are they different to the requirements of inhabitants.
5. When assessing sustainable mobility services the whole touristic service chain will be taken into account



Source: ÖAR/Karl Reiner

## PART B

### 3 Focus area

Trail #1 is one of six interconnected thematic routes within the Transdanube Travel Stories project. Each route travels a specific section of the Danube. Trail #1 focuses on the middle course of the river with destinations and points of interest in Austria, Slovakia, Hungary, Croatia and Romania.

This trail along the middle part of the Danube course invites you to discover a different Europe: the Europe of the Danube which is obviously distinct from the Europe of the Rhine. On our route from Linz to Novi Sad and Timișoara a “liquid space” in permanent transition reveals. It has been moving between the Occident and the Orient for many centuries, and the aftershocks of the most recent political transformations are still waving. Moreover, the wounds and traces of fascism and communism are still determining the societies and the urban architecture. On the other hand, surprising technological innovations and artistic creativity are building a sharp contrast to the flowing history. The rich cultural diversity makes Danube-Europe to a unique region of the world showing all the treasure and turmoil Mama Duna has collected from the waters of her tributary rivers. You can never step twice into the same river: The Danube – and its region – is in a permanent change. It will change your mind too.

#### 3.1 The story behind the trail

Without the claim to explore and understand Europe on the Danube - that is, the Danube region - the whole of Europe will never be understood either. Recently, there has been a lot of talk about the need for a new narrative, a new telling of Europe. This narrative is important to get people more excited about Europe again. Everyone immediately recognises that there are certain differences between the western and eastern halves of the continent, and that understanding is complicated by the fact that the transition cannot be defined by a sharp border (as was the case 32 years ago). Rather, in the Danube region there is a fluid transition. So far so good. But - hand on heart - do we know the real reasons for the differences and the actual circumstances on the ground? Do we see the connections behind the increasingly clichéd descriptions? Do we know what questions and concerns the people in this region have? When and how they celebrate success, what they are happy about?

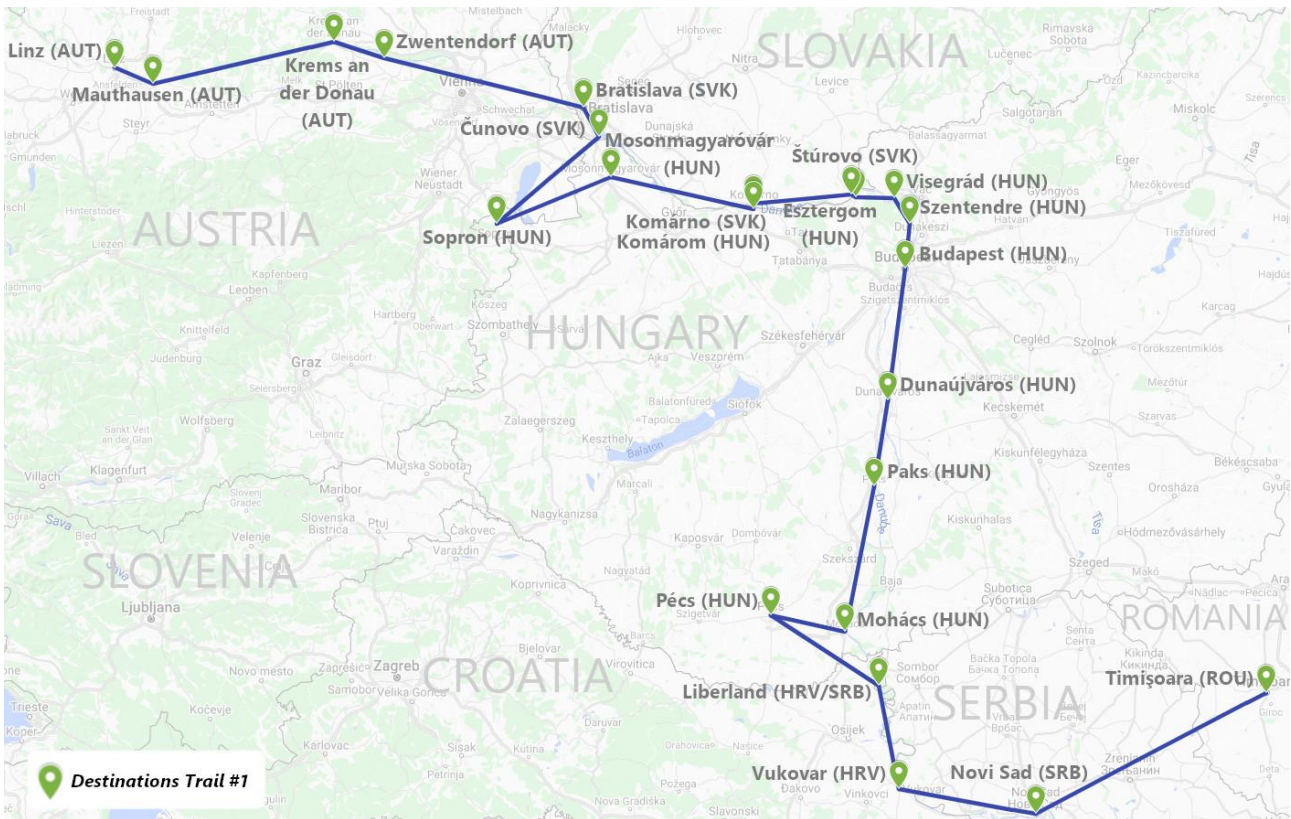
The story of a Europe on the Danube marks the start of an expedition lasting several days to what is probably the continent's most famous river, which aims to answer the question of what constitutes this "other Europe" on the Danube. We want to understand how people think, see, feel and taste there. We are in search of "Europe on the Danube". We want to find concrete evidence of the existence and character of Danube Europe: concrete places, events, people or even stories. We immerse ourselves in seemingly familiar cities and landscapes that turn out to be completely new

and unusual. We follow stories and also look for hidden, less visible places. We learn directly from the local people why people see many things differently on the Danube than - let's say - on the Rhine. We let ourselves be carried along by the river.

- This trail invites the visitor to discover a different Europe: The Europe of the Danube which is obviously distinct from the rest of Europe – it's a „liquid space“.
- The expedition's **main question** is: What makes the difference? Where to find evidences for the existence of a different Danubian Europe?
- The expedition's **aim** is: to identify and discover some of these unique peculiarities of this "liquid space".
- The expedition's **methodology** is: to detect hidden places and background stories, meet local people (witnesses of the past or contemporary artists), taste the diversity (also through gastronomy) – think, sense, look, taste and touch.
- The expedition's (expected) **outcome** is: not just to know more, but to understand the Europe of the Danube. As a result, the trail will change the mindset of the visitors who will be able to overcome clichés, recognise wider relations and structures.



## 3.2 The trail



Interactive map: [www.google.com/maps/TDTS - Trail #1](http://www.google.com/maps/TDTS - Trail #1)

### Destination 1 (starting point): Linz (AUT)

#### From the "Führer's" Capital of Culture to the European Capital of Culture

Connections: European Capital of Culture, UNESCO City of Media Arts

Labels: upheaval/transformation, ups and downs of the 20th century, innovation/questions of the future

"Linz changes" was the motto of the European Capital of Culture Linz 09: the city on the Danube has made the great leap from the gloomy past of the Nazi era and the grey industrial plants into the innovative and creative future. Borders have always been crossed in Linz - even today, when the city attracts many creative, experimental and enterprising people.

### Destination 2: Mauthausen (AUT)

Labels: ups and downs of the 20th century

Between 1938 and 1945, about 190,000 people from more than 40 nations were imprisoned in the concentration camps Mauthausen and Gusen or in one of the sub-camps. Today, the Mauthausen Memorial (POI) is a European place of remembrance and historical-political education.

### Destination 3: Krems an der Donau (AUT)

Labels: innovation/questions of the future

In the middle of the picturesque Wachau, Krems has developed into an international Danube educational and cultural centre.

## Destination 4: Zwentendorf (AUT)

Labels: upheaval/transformation,  
innovation/questions of the future

## Destination 5: Bratislava (SVK)

### Little-Big Central Europe

Connection: Project "Danube Pearls"

Labels: Unique diversity, upheaval/transformation

## Destination 6: Čunovo (SVK)

Labels: innovation/questions of the future

## Destination 7: Sopron (HUN)

### European Picnic at the Gateway to Freedom

Connection: European Heritage sites

Labels: Pendulum between East and West, Ups and  
downs of the 20th century, Separate yet connected

## Destination 8: Mosonmagyaróvár (HUN)

## Destination 9: Komárom (HUN) / Komárno (SVK)

### The Danube divides, the Danube connects

Labels: Ups and downs of the 20th century, Separate  
yet connected.

## Destination 10: Esztergom (HUN) / Štúrovo (SVK)

### The voice of the Danube is the voice of the people

Labels: Ups and downs of the 20th century, Separate  
yet connected, Innovation/questions of the future

The small village of Zwentendorf on the Danube is known for the only nuclear power plant in Europe that was completely built but never put into operation.

Bratislava stands as an example of European transformation over the centuries: coronation city of the Hungarian kings during the monarchy, part of the various formations of the Czechoslovak state, capital of independent Slovakia since 1993. The inhabitants rediscover the historical diversity of the city itself: they realise that the Jewish or the Hungarian heritage is also a part of them.

The Danubiana Meulensteen Museum (POI) is located on the peninsular end of a Danube embankment and is the first private museum of modern art in Slovakia.

The site of the so-called Pan-European Picnic in 1989 near Sopron, on the Austro-Hungarian border, is a European Heritage Site. It commemorates a turning point in the historic transformation year of 1989. During the peace demonstration, some 700 GDR refugees crossed a border gate into Austria. The memorial park is also ideal for meetings with contemporary witnesses - many of whom still live in Sopron today.

Innovation and technology for young and old in the interactive science adventure centre "Futura".

The districts on the two banks of the Danube were separated in 1920, a new connection brought European unification, and the newest Danube bridge has stood here since 2020. The two spectacular fortresses of Komárom tell of bright and dark chapters in European history.

The Hungarian King Stephen I was born and later crowned in Esztergom. With his policies, Hungary opted for the Christian Western world. You can reach Štúrovo in Slovakia via the Marie-Valerie Bridge, which was rebuilt in 2001. The bridge keeper's house is now an international artists' residence, and the AquaPhone Festival each year tells of the voices of

## Destination 11: Visegrád (HUN)

### Central European Alliance with Vision?

Labels: *Pendulum between East and West, Upheaval/Transformation, Unique Diversity*

people who communicated over water in times of separation.

In 1991, the Visegrád Group was formed here, which today includes Poland, the Czech Republic, Slovakia and Hungary. The cooperation dates back to a summit meeting of the Polish, Bohemian and Hungarian kings in 1335. Visegrád Castle offers a magnificent panorama of the Danube bend - a perfect place to learn more about the V4 and reflect on its future role.

## Destination 12: Szentendre (HUN)

Connection: *European Heritage site*

Labels: *Unique Diversity*

A picturesque small town as an example of historically grown multiculturalism and multiconfessionalism, as well as with numerous small galleries and studios.

## Destination 13: Budapest (HUN)

### Where truth, there poetry? Monuments tell their story(s)

Connections: *European Jewish Heritage Cultural Route, European Heritage sites, UNESCO World Heritage site, UNESCO City of Design*

Labels: *Upheaval/transformation, Ups and downs of the 20th century, Innovation/questions of the future*

Budapest's memorials and monuments offer their version of history (traumas and glorious moments). Trianon, occupations, revolutions, persecutions, massacres, fascism and communism are retold and interpreted, but often understood very differently. Today, Budapest is a vibrant, diverse European metropolis where many cultures live together in peace.

## Destination 14: Dunaújváros (HUN)

### Stalin's iron monster in the forest

Labels: *Pendulum between East and West, Ups and Downs of the 20th Century, Upheaval/Transformation*

The construction of "Stalin Town" (Sztálinváros), later Dunaújváros, was very much in the spirit of those communist planned cities in Eastern Europe that were built along with a new industrial plant. The discovery of the architecture of socialist realism finally leads us into the forest: the former open-air exhibition of the iron combine "shows" abandoned industrial colossi of the ironworks.

## Destination 15: Paks (HUN)

The Paks nuclear power plant as a functioning counterpart to Zwentendorf - questions of sustainability in the Danube region.

## Destination 16: Mohács (HUN)

The site of the lost battle of 500 years ago is a place of great Hungarian trauma and European drama. How does remembrance culture work here today?

## Destination 17: Pécs (HUN)

### Two thousand years of European history to kiss awake

Roman catacombs, Ottoman mosques, traces of the Renaissance, Habsburg architecture, Bauhaus and socialist modernism: Pécs is a (Central) European

*Connection: Roman Emperors Wine Route, UNESCO World Heritage Site, European Capital of Culture 2010*  
*Labels: upheaval/transformation, pendulum between East and West, unique diversity*

## **Destination 18: Liberland (HRV/SRB)**

### **Destination 19: Vukovar (HRV)**

#### **Between war wounds and future perspectives**

*Connection: Danube Pearls Project*

*Labels: Ups and Downs of the 20th Century, Upheaval/Transformation*

### **Destination 20: Novi Sad (SRB)**

#### **New Bridges to Europe**

*Connection: European Capital of Culture 2022, Jewish Heritage Cultural Route*

*Labels: upheaval/transformation, ups and downs of the 20th century, innovation/questions of the future, unique diversity*

### **Destination 21 (end point): Timișoara (ROU)**

#### **Overcoming oneself and shining on Europe**

*Connection: European Capital of Culture 2023, Jewish Heritage Cultural Route*

*Labels: upheaval/transformation, ups and downs of the 20th century, innovation/questions of the future, unique diversity*

mini-mundus. The 2010 Capital of Culture programme brought a concert hall with multi-award-winning architecture and acoustics, but above all the resurrection of the Zsolnay Porcelain Manufactory - a fairytale world of colourful, gingerbread-like buildings, turrets, chimneys, many statues and figures.

The crypto-state is a small piece of Danube land between Croatia and Serbia that nobody wants. The "fun republic" proclaimed here should be understood as a warning that the Balkan wars of the 1990s have not been concluded without gaps.

Vukovar must not be reduced to the war, even if the city with the shot-up water tower is a memento of the Yugoslav wars. In the meantime, there is a completely different Vukovar, where much culture can be discovered: from Stone Age to contemporary art. The Vukovar Film Festival is dedicated to new productions from the Danube region.

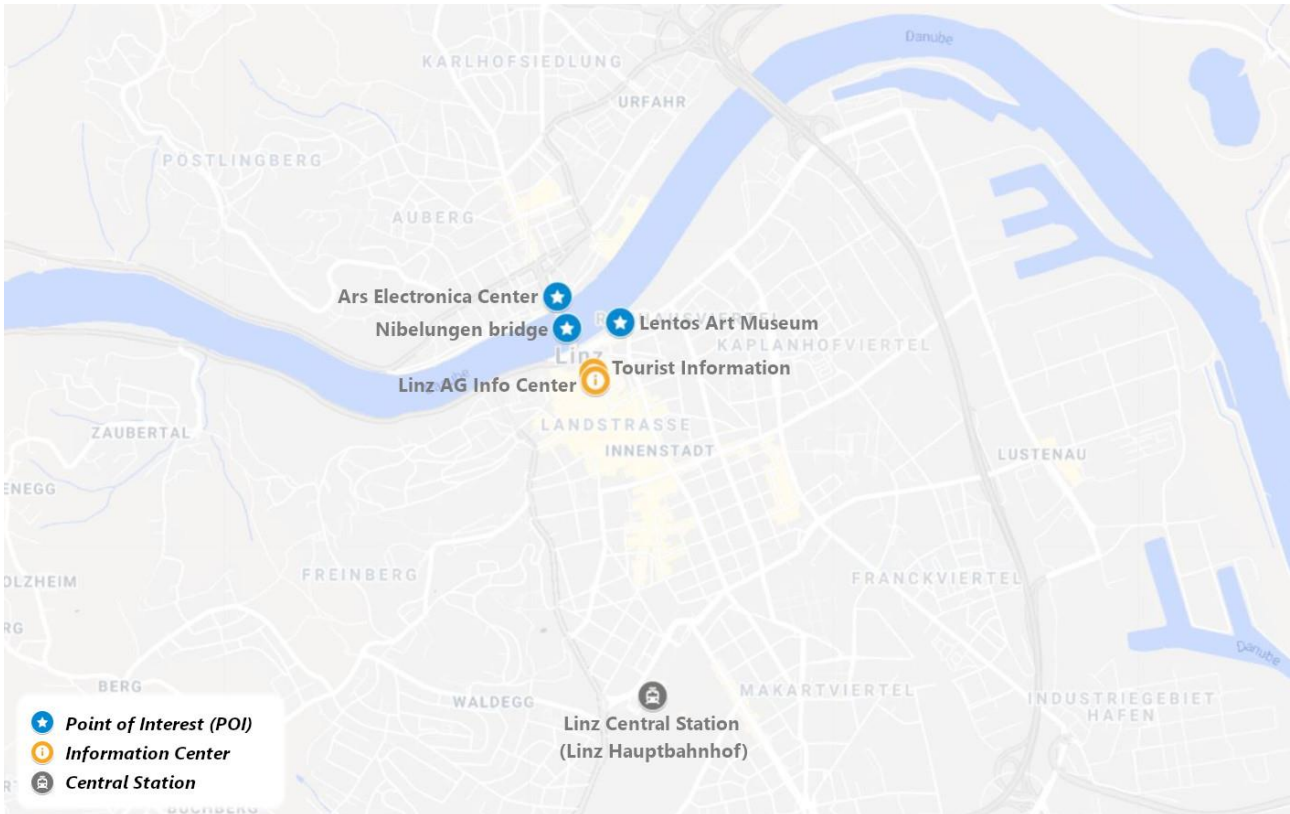
In the Kosovo war, NATO bombed the Danube bridges just 22 years ago. Now Novi Sad will be the European Capital of Culture 2022 under the motto "For New Bridges". Novi Sad (Neoplanta, Újvidék, Neusatz) is proud of its multicultural tradition, but is also trying to reinvent itself. The city is young: the university, the gaming industry and festivals are high on the agenda. New creative places are emerging through the revitalisation of industrial sites.

The future European Capital of Culture 2023 is a place of multiethnicity and multilingualism. The Romanian, German and Hungarian theatres are a strong symbol of European coexistence in the Danube region. Timișoara tells a European story of rising lights, dictatorship and revolution, but currently also of innovative cultural awakening.



### 3.3 The destinations and points of interest

#### Linz (AUT)



**Ars Electronica Center** Watch artificial intelligence thinking. Train self-driving cars. Program robots. Print in 3D. Process your own DNA with the gene scissors. Visit the Ars Electronica Center and experience how new technologies, especially artificial intelligence, are changing our lives.

Website: [www.ars.electronica.art](http://www.ars.electronica.art)

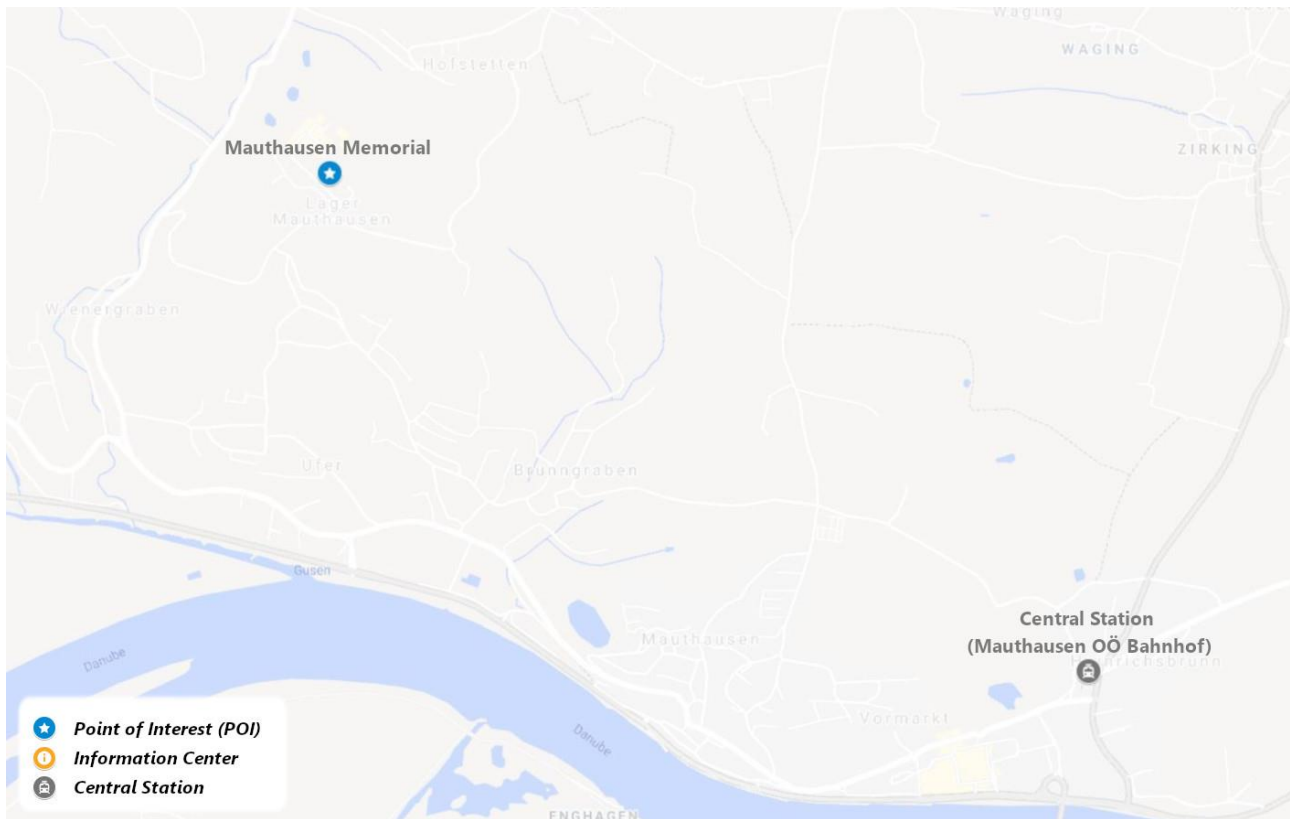
**Lentos Art Museum** The Lentos Art Museum is located directly by the Danube and its impressive architecture characterizes the cityscape of Linz. Works of art from the 19th century, through classical modernism and expressionism, to current, contemporary art positions are presented.

Website: [www.lentos.at](http://www.lentos.at)

**Nibelungen bridge** European history can be re-told with the help of the Nibelungen Bridge. Completed in 1940 as the bridge of the "Führer's city", it already separated the occupation zones after the end of the war.

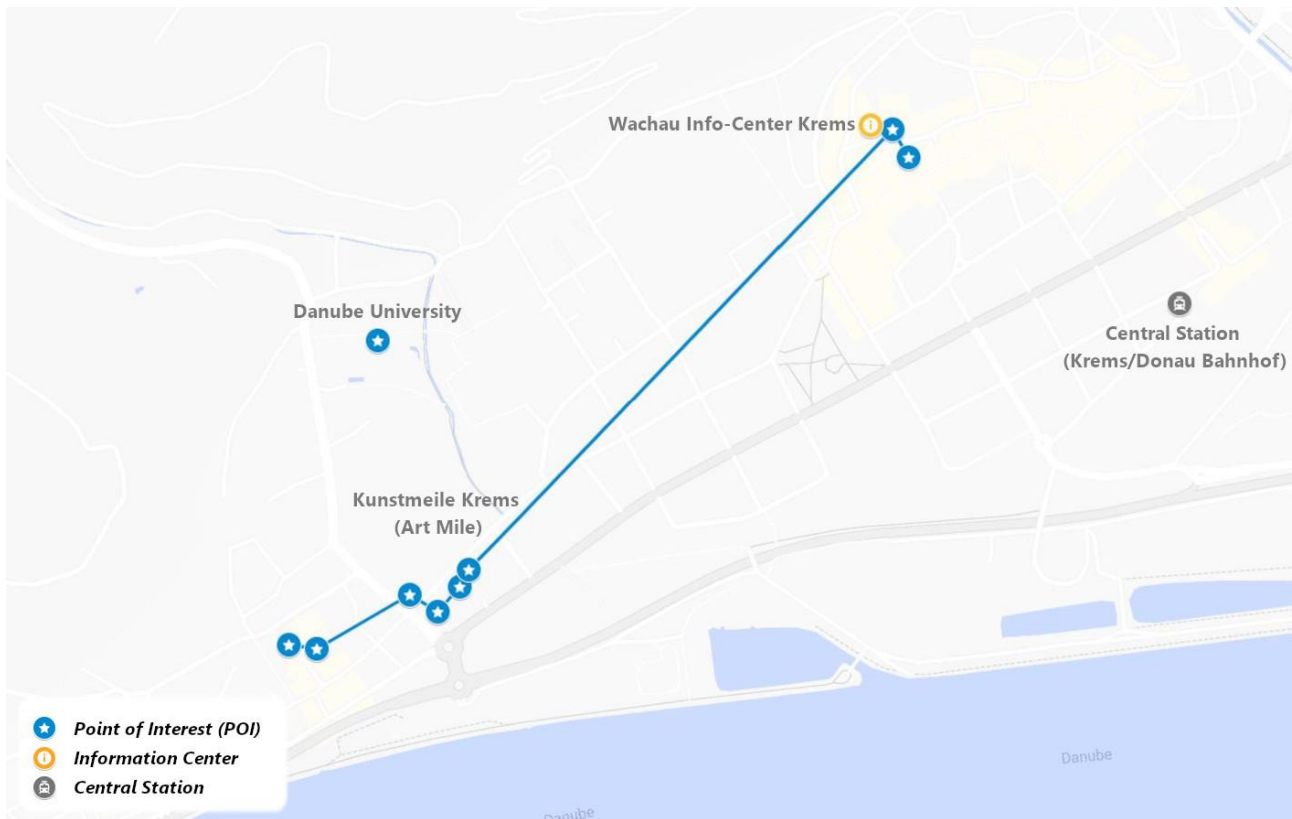
**Events** Ars Electronica Festival

## Mauthausen (AUT)



**Mauthausen Memorial** The Mauthausen concentration camp memorial is a European place of remembrance and historical-political education. The former Nazi concentration camp also has a museum and a visitor centre, which offers a wide range of educational activities for all age groups.  
Website: [www.mauthausen-memorial.org](http://www.mauthausen-memorial.org)

## Krems an der Donau (AUT)



### **Danube University**

Danube University Krems is the leading public university for continuing education in Europe.

Website: [www.danube-uni.at](http://www.danube-uni.at)

### **Kunstmeile Krems (Art Mile)**

The Kunstmeile Krems has a rich and varied cultural offer with numerous museums, galleries, art and music festivals. On a stretch of only one mile (1.6 kilometres), it offers you an opportunity to experience contemporary art forms of different genres in the historical ambience of the gateway town to the Wachau region.

Website: [www.kunstmeile.at/en](http://www.kunstmeile.at/en)

Institutions:

- **Caricature Museum** ([www.karikaturmuseum.at](http://www.karikaturmuseum.at))
- State Gallery of Lower Austria ([www.state-gallery-of-lower-austria.at](http://www.state-gallery-of-lower-austria.at))
- Artothek Lower Austria ([www.kunstmeile.at/artothek-niederosterreich](http://www.kunstmeile.at/artothek-niederosterreich))
- Dominican Church ([www.kunstmeile.at/dominikanerkirche](http://www.kunstmeile.at/dominikanerkirche))
- Forum Frohner ([www.kunstmeile.at/forum-frohner](http://www.kunstmeile.at/forum-frohner))
- „Klangraum“ (Sound room) at Minorite Church ([www.klangraum.at](http://www.klangraum.at))
- Kunsthalle Krems ([www.kunsthalle.at](http://www.kunsthalle.at))
- Museum Krems ([www.kunstmeile.at/museum-krems](http://www.kunstmeile.at/museum-krems))

### **Events**

Donaufestival

## Zwentendorf (AUT)



### **AKW Zwentendorf (Nuclear Power Plant)**

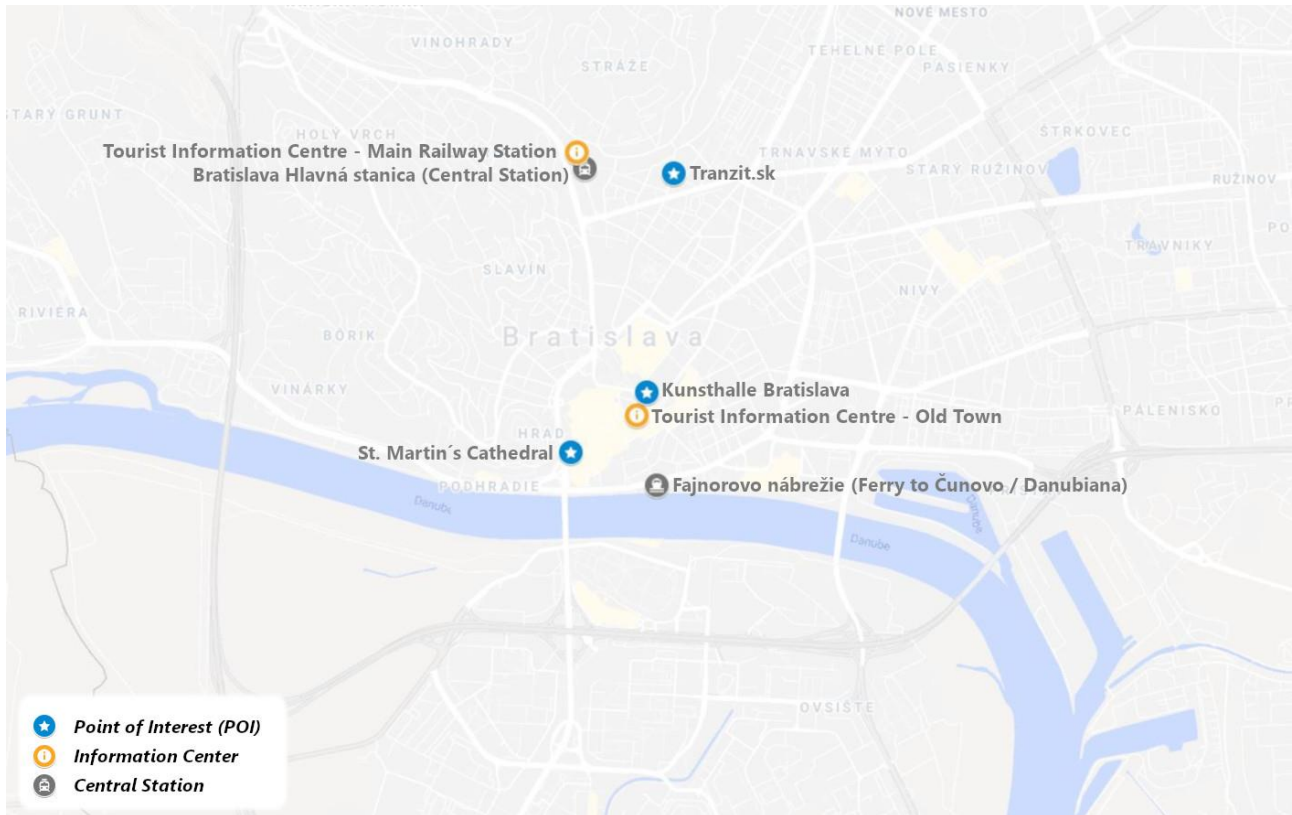
The small village of Zwentendorf on the Danube is known for the only nuclear power plant in Europe that was completely built but never put into operation. Civil organisations, but also critical artists, campaigned against the nuclear power plant. In the subsequent referendum in 1978, a narrow majority of people decided against commissioning. Subsequently, the non-commissioning led to the Atomic Blocking Act, according to which no nuclear power plants may be built in Austria in the future without a referendum. The discourse around Zwentendorf was a turning point in the development of the understanding of democracy in Austria.

Guided tours are offered at the nuclear power plant - it is a perfect place to reflect on civil engagement, understanding democracy and sustainability in Europe.

Website: [www.zwentendorf.com](http://www.zwentendorf.com)



## Bratislava (SVK)



**St. Martin's Cathedral** The cathedral is one of the largest and best-preserved Gothic sacred buildings in Bratislava. A total of eleven rulers and seven royal consorts were crowned here, all from the House of Habsburg. Website: [www.dom.fara.sk](http://www.dom.fara.sk)

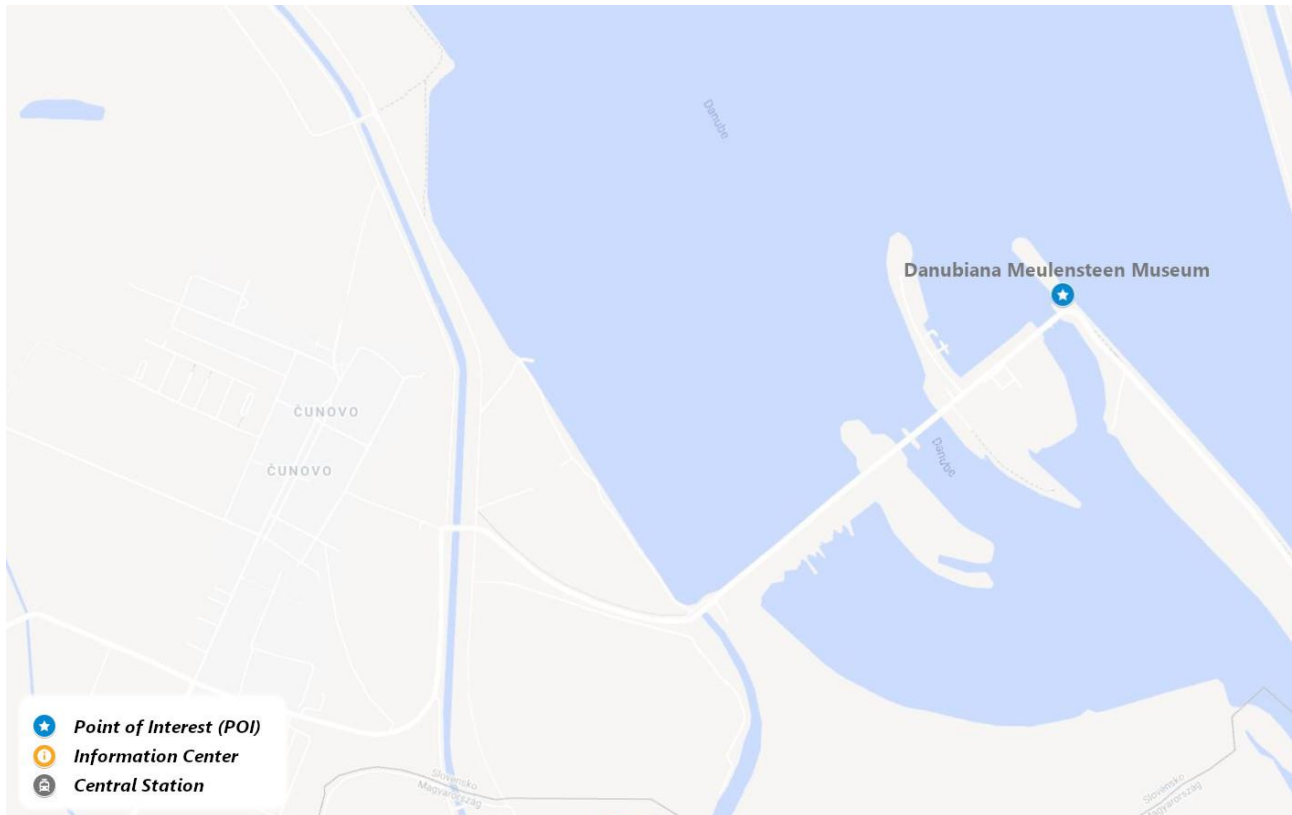
**tranzit** tranzit is a unique network of civic associations working independently in the field of contemporary art in Austria, the Czech Republic, Hungary, Slovakia and Romania and across the borders of a wider Europe. Website: [www.sk.tranzit.org](http://www.sk.tranzit.org)

**Kunsthalle Bratislava** Kunsthalle Bratislava (KHB) is a non-collecting organization subsidized by the state with an exhibition, documentary and educational focus and a nationwide coverage in contemporary visual art. Website: [www.kunsthallebratislava.sk](http://www.kunsthallebratislava.sk)

### Point of Interest on the Route from Bratislava (SVK) to Čunovo (SVK) to Sopron (HUN)

**Route along the former Iron Curtain** For almost half a century, the Iron Curtain divided Europe into East and West. The over 10,000 km long cycle route with the sign EuroVelo 13 (Iron Curtain Trail), which stretches from the Barents Sea high up in the north of Finland and Russia to the Bulgarian-Turkish border on the Black Sea, runs along the entire eastern border of Burgenland for 287 km on its Austrian section. As the Green Belt, the former zone that artificially separated West and East now forms one of the largest contiguous natural landscapes with many rare species of flora and fauna. Website: [www.eurovelo.com/ev13/austria-hungary](http://www.eurovelo.com/ev13/austria-hungary)

## Čunovo (SVK)



### **Danubiana Meulensteen Museum**

The Danubiana Meulensteen Museum is located on the peninsular end of a Danube embankment and is the first private museum of modern art in Slovakia. Since its opening in 2000, works by Corneille, Constant, Kiro Urdin, Martín Chirino, Miguel Ybanez, Manuel Salinas, Tommaso Cascella, Ad Snijders, Robert Combas and the Slovak artists Jozef Jankovič, Peter Pollág, Milan Lukác and Oto Bachorík have been presented, among others. At Danubiana, it is also worth talking to the initiator and director of the museum, Vincent Polákovic.

Website: [www.danubiana.sk](http://www.danubiana.sk)

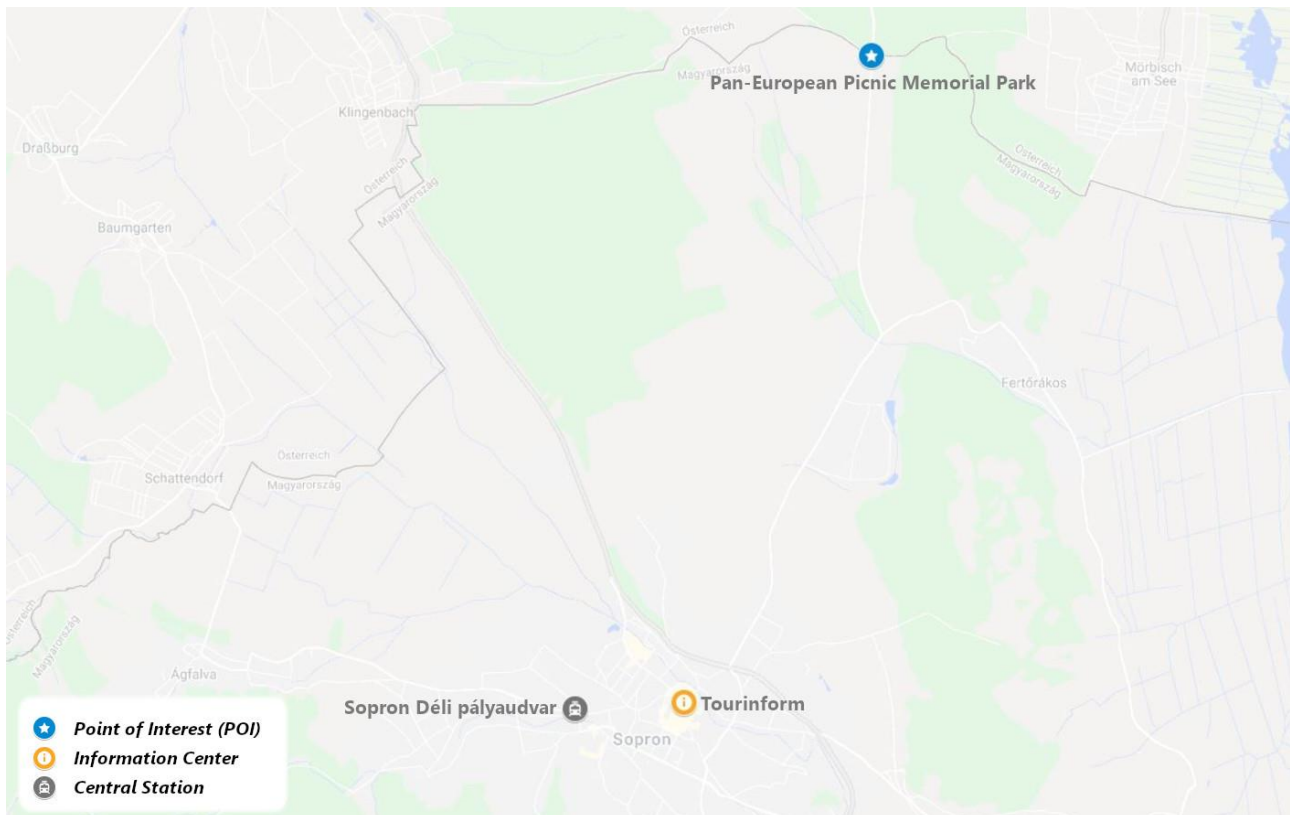
### **Point of Interest on the Route from Bratislava (SVK) to Čunovo (SVK) to Sopron (HUN)**

#### ***Bike-Route along the former Iron Curtain***

For almost half a century, the Iron Curtain divided Europe into East and West. The over 10,000 km long cycle route with the sign EuroVelo 13 (Iron Curtain Trail), which stretches from the Barents Sea high up in the north of Finland and Russia to the Bulgarian-Turkish border on the Black Sea, runs along the entire eastern border of Burgenland for 287 km on its Austrian section. As the Green Belt, the former zone that artificially separated West and East now forms one of the largest contiguous natural landscapes with many rare species of flora and fauna.

Website: [www.eurovelo.com/ev13/austria-hungary](http://www.eurovelo.com/ev13/austria-hungary)

## Sopron (HUN)

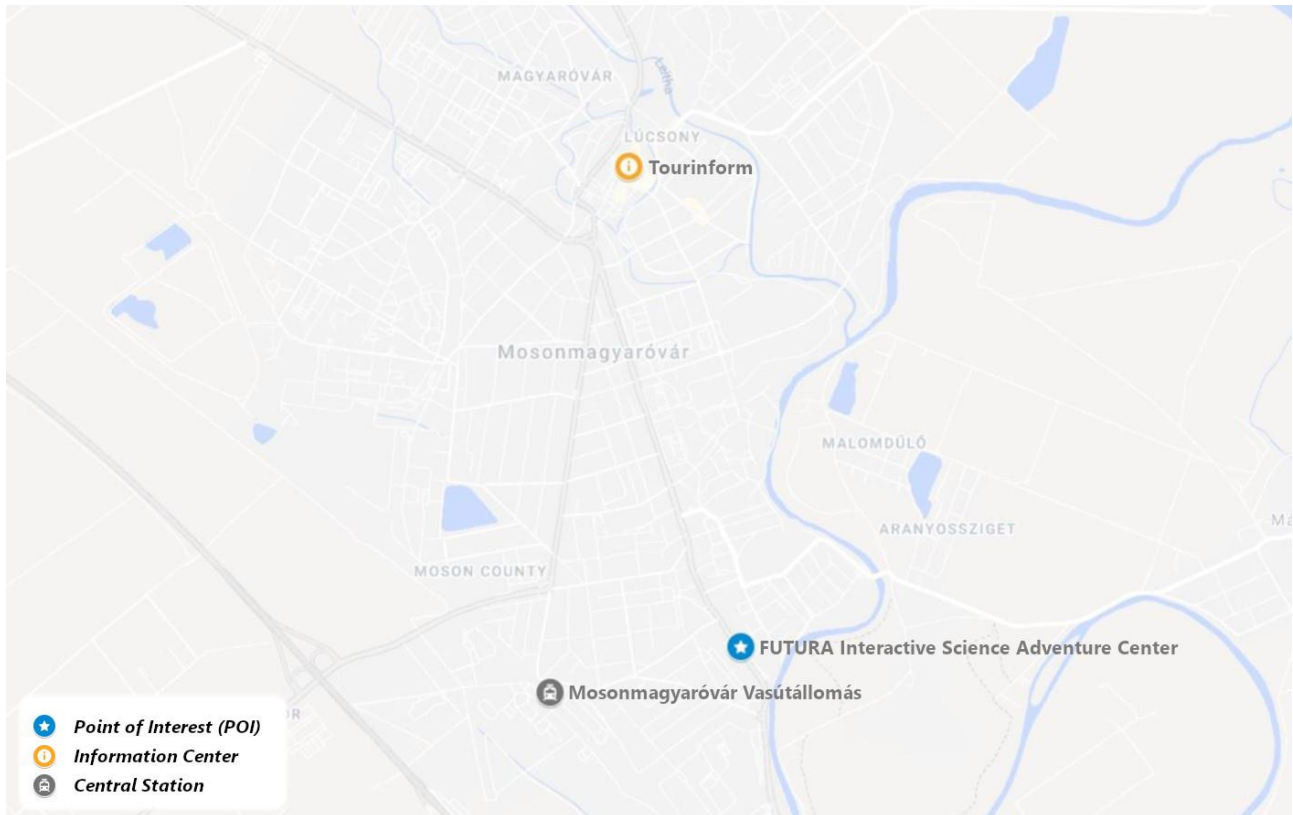


### ***Pan-European Picnic Memorial Park***

On 19 August 1989, the Pan-European Union organised a peace demonstration, the Pan-European Picnic, at the border north of Sopron together with the Hungarian Democratic Forum. During this event, under the patronage of the emperor's son Otto von Habsburg and the writer György Konrád - the latter under the protective hand of the Hungarian Chief Reformist and Minister of State Imre Pozsgay - a gate in the border fence was to be symbolically opened for one hour. In the days that followed, the border guards were tightened, but three weeks later, on 11 September, they were opened to GDR citizens without restriction. In addition to a signposted border trail with a watchtower, a number of artworks in various forms of expression commemorate the event, including a fountain house, the freedom bell and the monument of the open doors.

Website: [www.paneuropaipiknik.hu](http://www.paneuropaipiknik.hu)

## Mosonmagyaróvár (HUN)

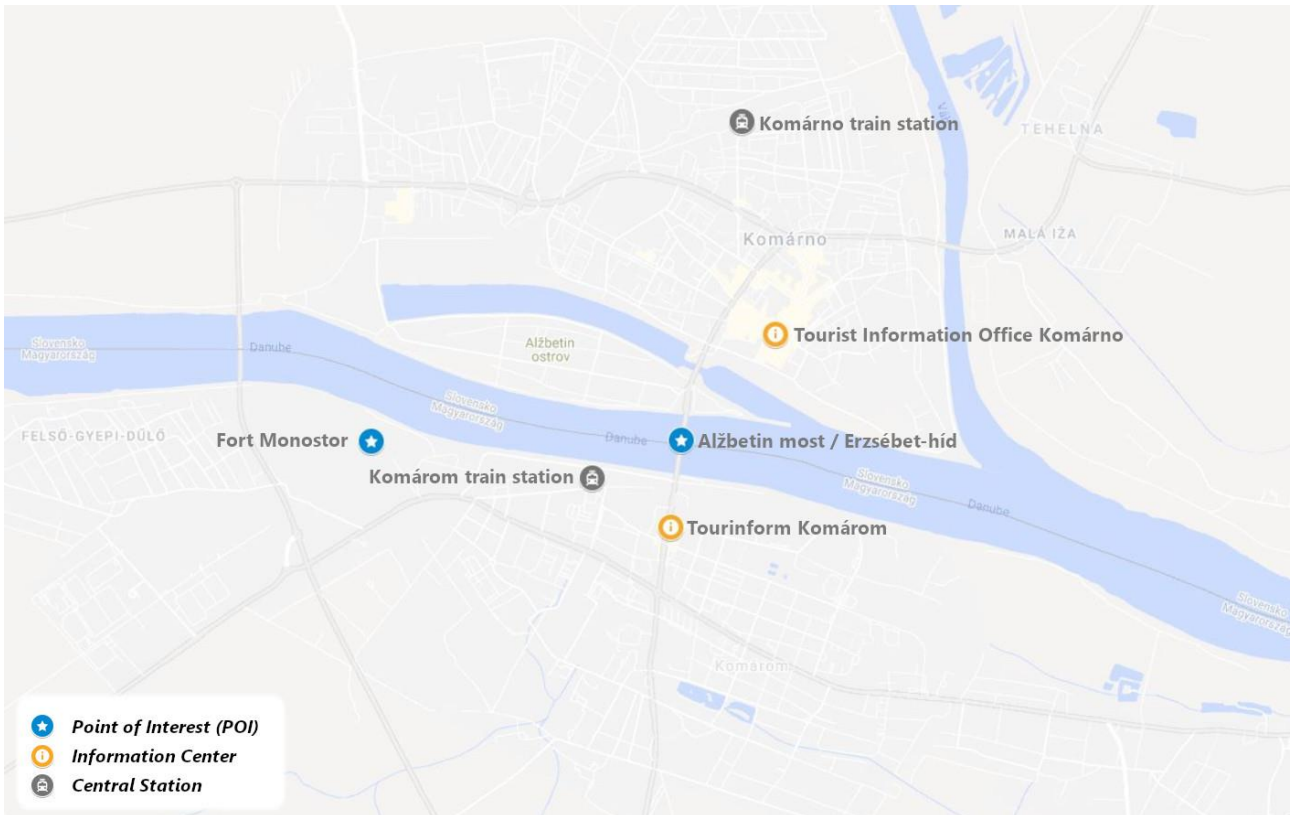


### **FUTURA**

Futura is an interactive science adventure centre for young and old. The region is known for some contradictions in this respect: The Futura Center breaks with the romantic clichés and tempts us on an adventurous, playful discovery tour into the world of natural sciences. This spirit is also somewhat representative of the Vienna-Bratislava-Győr economic triangle: a small corner of the world with amazing economic growth, state-of-the-art industry and a lot of technology.

Website: [www.futuramoson.hu](http://www.futuramoson.hu)

**Komárom (HUN) / Komárno (SVK)**



**Fort Monostor**

Monostor Fortress is the largest fortress in Central Europe from the modern era, and was built from 1850 to 1871. Today it also houses the unique Hungarian Bread Museum.

More information: [www.iranykomarom.hu/Fort Monostor](http://www.iranykomarom.hu/Fort_Monostor)

**Alžbetin most  
(Slovakian) /  
Erzsébet-híd  
(Hungarian) /  
Elisabethbrücke  
(German)**

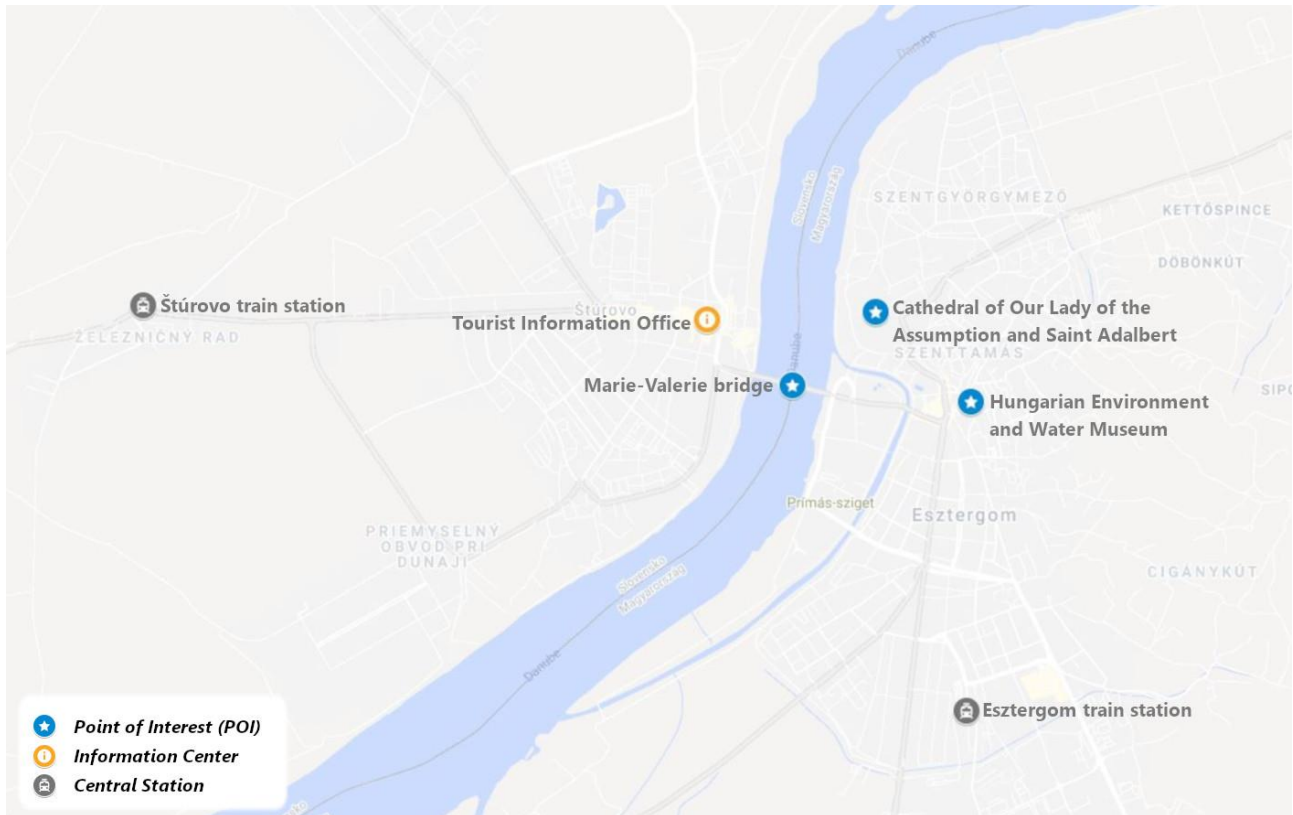
A road bridge over the Danube connecting the two towns of Komárno in Slovakia and Komárom in Hungary. The bridge was built in 1892 and was named after Queen Elizabeth, spouse of the Austro-Hungarian Emperor Francis Joseph I.

**Events**

Komárom-Komárno-Days, International Marathon Komárom-Komárno



## Esztergom (HUN) / Štúrovo (SVK)



### **Marie-Valerie bridge**

The iconic bridge connects Esztergom in Hungary with Štúrovo in Slovakia. It was destroyed for decades, today artists from all over the world watch over the bridge, the water and the stories of the river as "bridge guards".

### **Danube Museum (Hungarian Environment and Water Museum)**

The museum offers a unique permanent exhibition that promotes an integrative view and brings together human, scientific and technical knowledge to better understand the ecology of the Danube. The multi-award-winning, attractively designed and interactive museum is an experience for young and old.

Website: [www.dunamuzeum.hu/en](http://www.dunamuzeum.hu/en)

### **Cathedral of Our Lady of the Assumption and Saint Adalbert**

Historical records tell us about seven churches that stood on the Castle Hill in the Middle Ages. In modern times, only one church has been built. However, it is one that not only surpasses all its predecessors in its dimensions, but also embodies their entire spiritual heritage.

Website: <https://www.bazilika-esztergom.hu/en/>

### **Events**

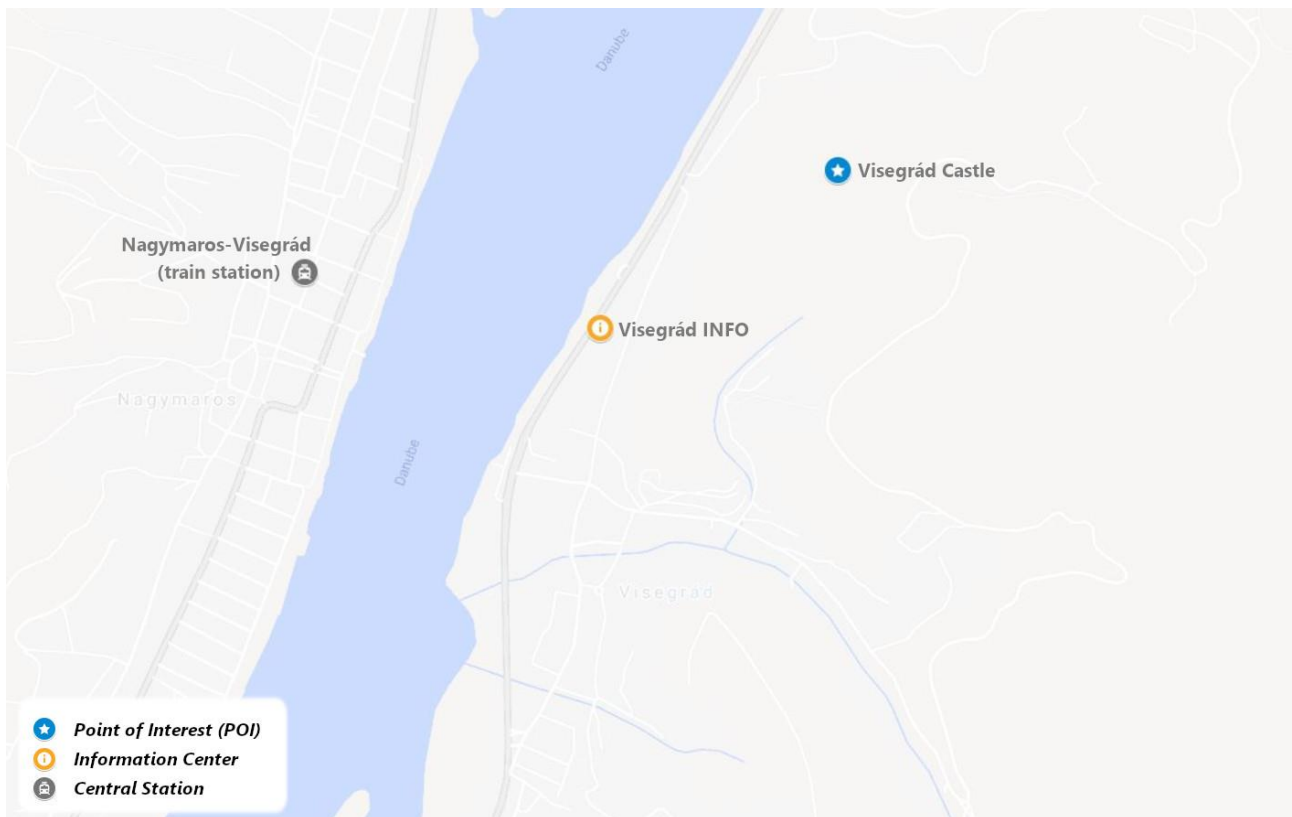
Aquaphone Festival

## Point of interest on the Route from Esztergom (HUN) / Štúrovo (SVK) to Visegrád (HUN)

### **Coal loading platform in the Danube**

A unique industrial monument of European significance, the former coal loading platform stands high out of the Danube as a lonely memento of old times. It is a perfect place to reflect on transience and change, or simply to take a chill-out-break between insightful stops. The platform has been the site of artistic projects and even artist residency programmes, but it is also a favourite photo hotspot of industrial heritage lovers.

## Visegrád (HUN)

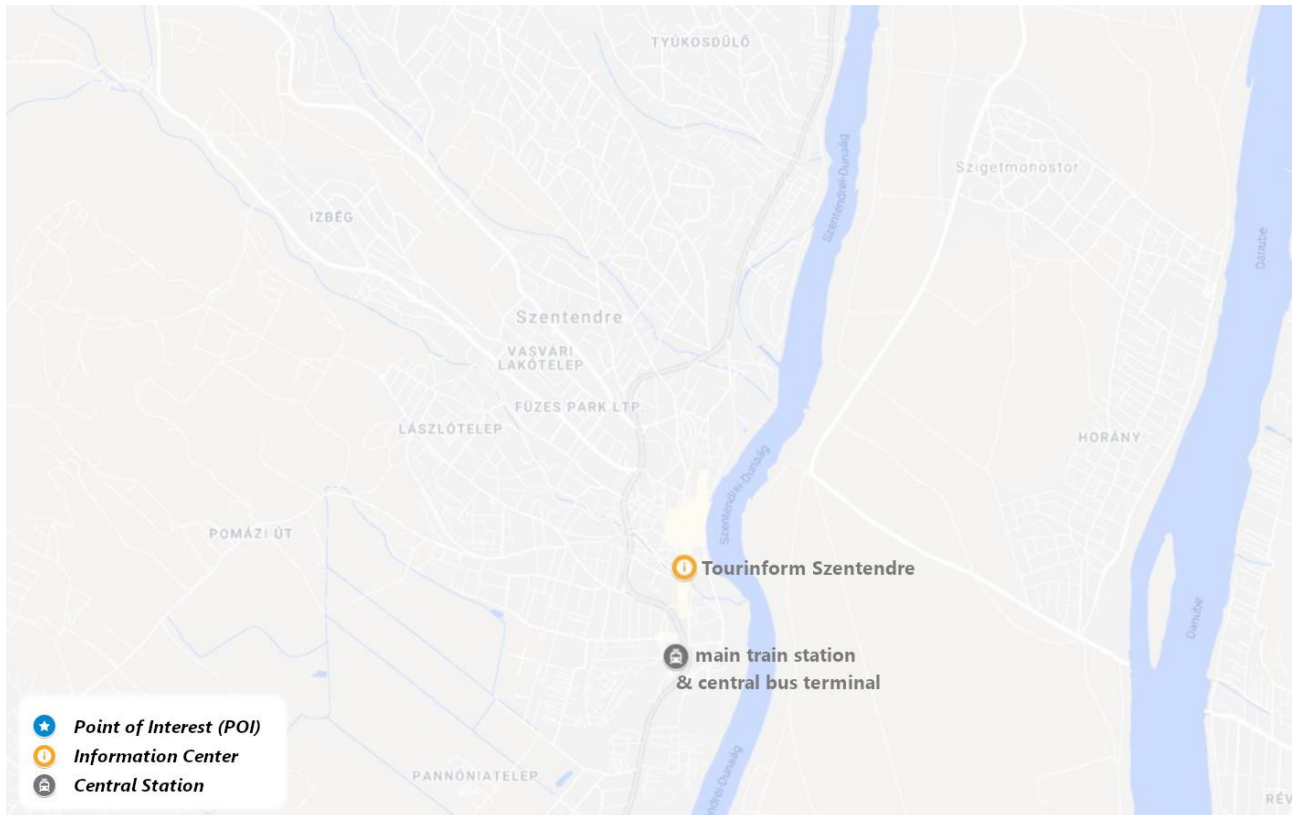


### **Visegrád Castle**

Visegrád Castle is the highest sight of Visegrád, which has an extraordinary view on the Danube Bend from its terrace. The Citadel hosts many exciting exhibitions, which are mainly about the Middle Ages.

More Information: [www.visitvisegrad.hu/en/sights/citadel](http://www.visitvisegrad.hu/en/sights/citadel)

## Szentendre (HUN)

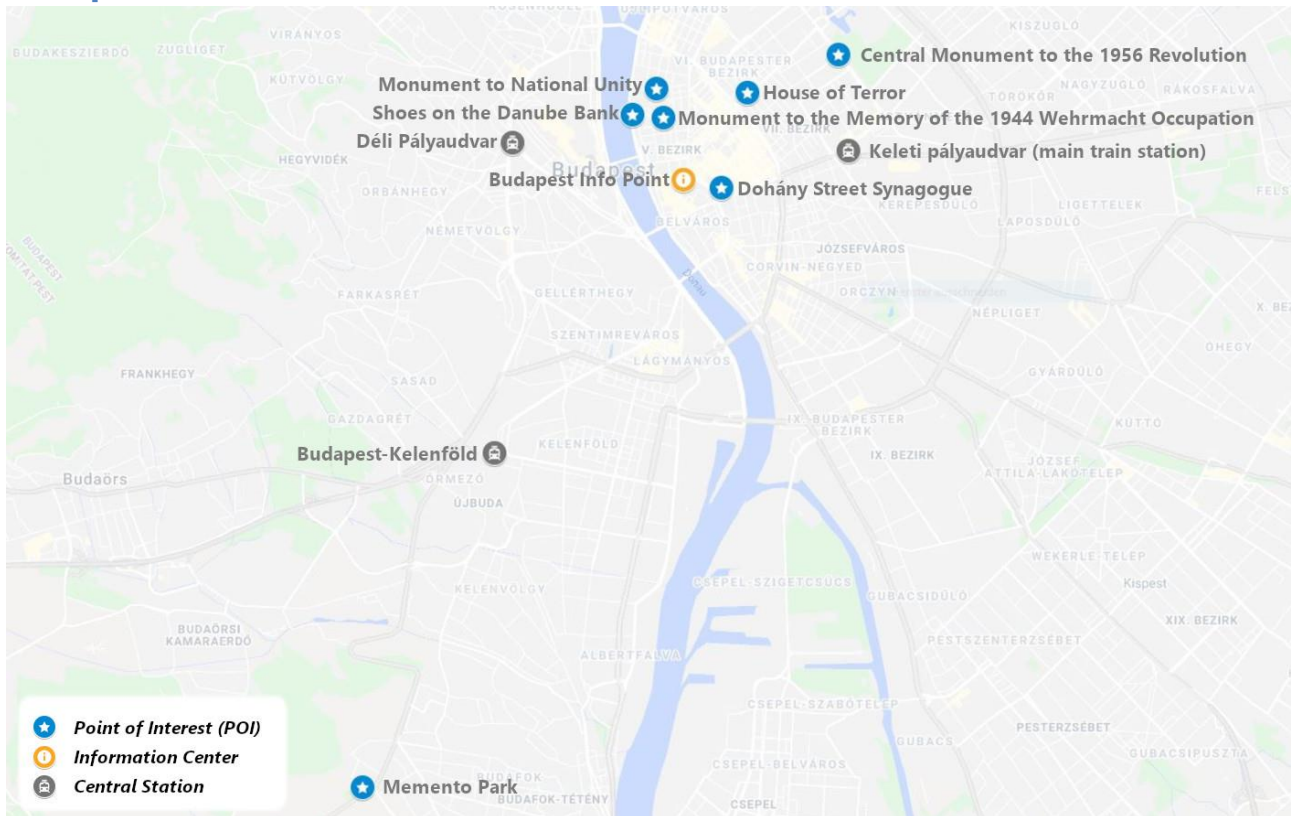


### **European Heritage Label Site Szentendre**

Szentendre is a picturesque small town and an example of historically grown multiculturalism and multiconfessionalism. There are numerous small galleries and studios as well as contemporary exhibitions and symposia to visit.



## Budapest (HUN)



### **Monument to National Unity**

A Trianon Monument of 2020 commemorating the 100th anniversary of the 1920 Trianon Treaty.

### **Monument to the Memory of the 1944 Wehrmacht Occupation**

A controversial monument to the victims of the German occupation, inaugurated in 2014 on Budapest's Freedom Square (Szabadság tér).

### **Shoes on the Danube Bank**

A much-noted memorial on the Danube bank commemorating the pogroms against Jews towards the end of World War II.

### **House of Terror**

A historical museum designed as a memorial to juxtapose fascist rule and communist dictatorship. Website: [www.terrorhaza.hu/en](http://www.terrorhaza.hu/en)

### **Central Monument to the 1956 Revolution**

A contemporary installation erected to commemorate the 50th anniversary of the revolution.

### **Memento Park (Statue Park)**

Marx, Engels, Lenin and lots of Soviet soldiers gathered in ironic postmodern presentation. Website: [www.mementopark.hu/en](http://www.mementopark.hu/en)

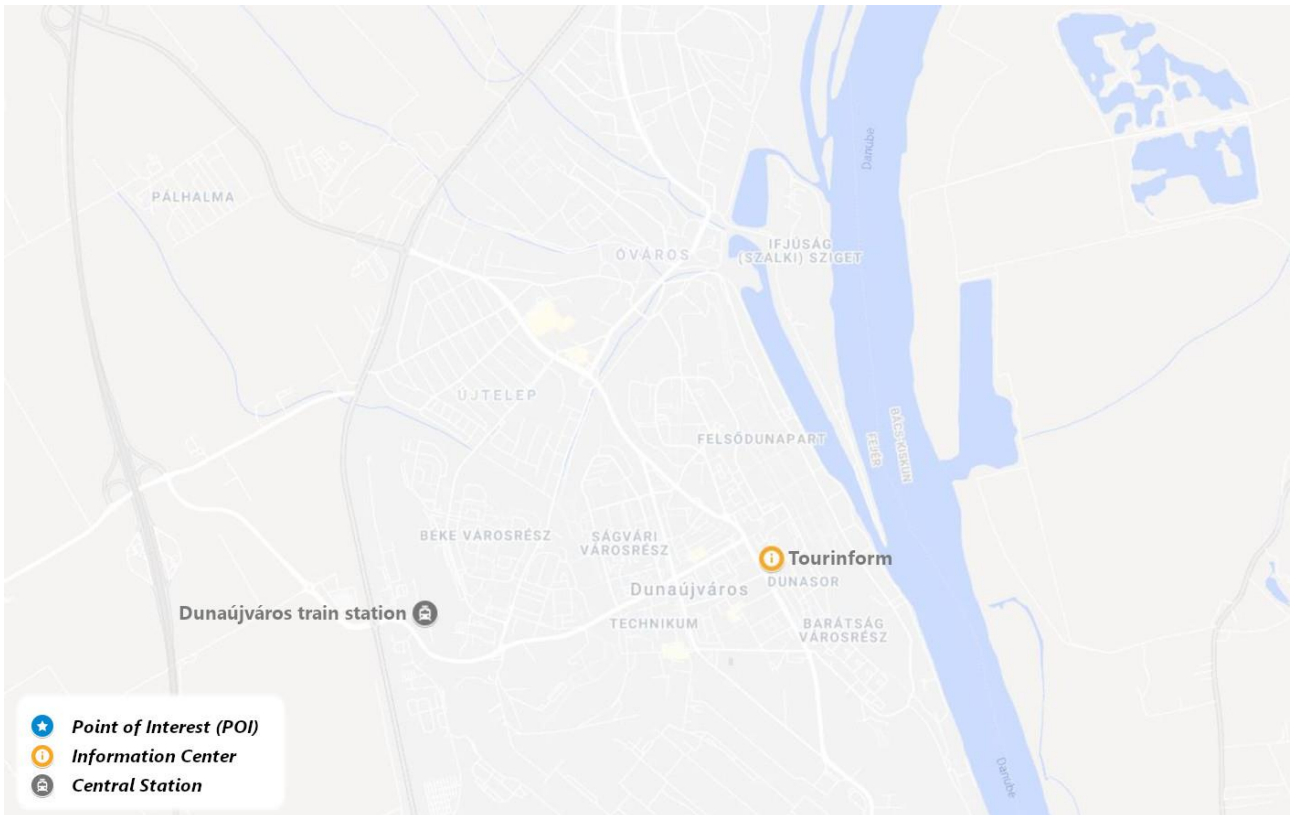
### **Dohány Street Synagogue (European Heritage Site)**

The synagogue on Dohány Street is Europe's largest synagogue and the second largest Jewish temple in the world. In the synagogue it is possible to listen not only to klezmer music; the Franz Liszt Chamber Choir has given concerts together with the Budapest Klezmer Band several times.

### **Events**

Spring Festival Budapest, Sziget Festival, Jüdisches Kulturfestival

## Dunaújváros (HUN)



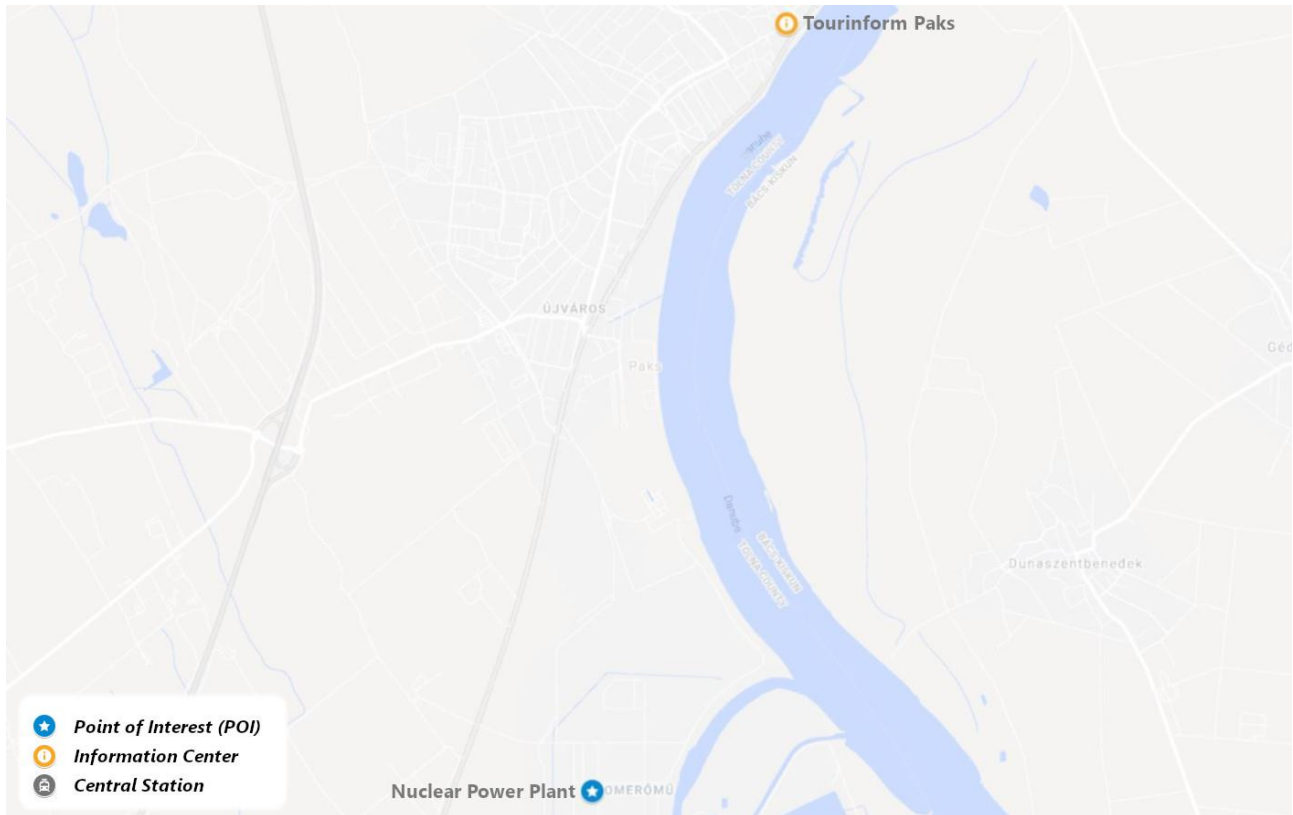
### ***Discovery of the architecture of socialist realism***

On the one hand, there are the mud-brown buildings of socialist realism with their musty charm, on the other there are the slabs with their garish colours. While the older buildings were designed as closed complexes with inner courtyards, the prefabricated buildings extend in a vertical line.

### ***Open-air exhibition of the iron combine***

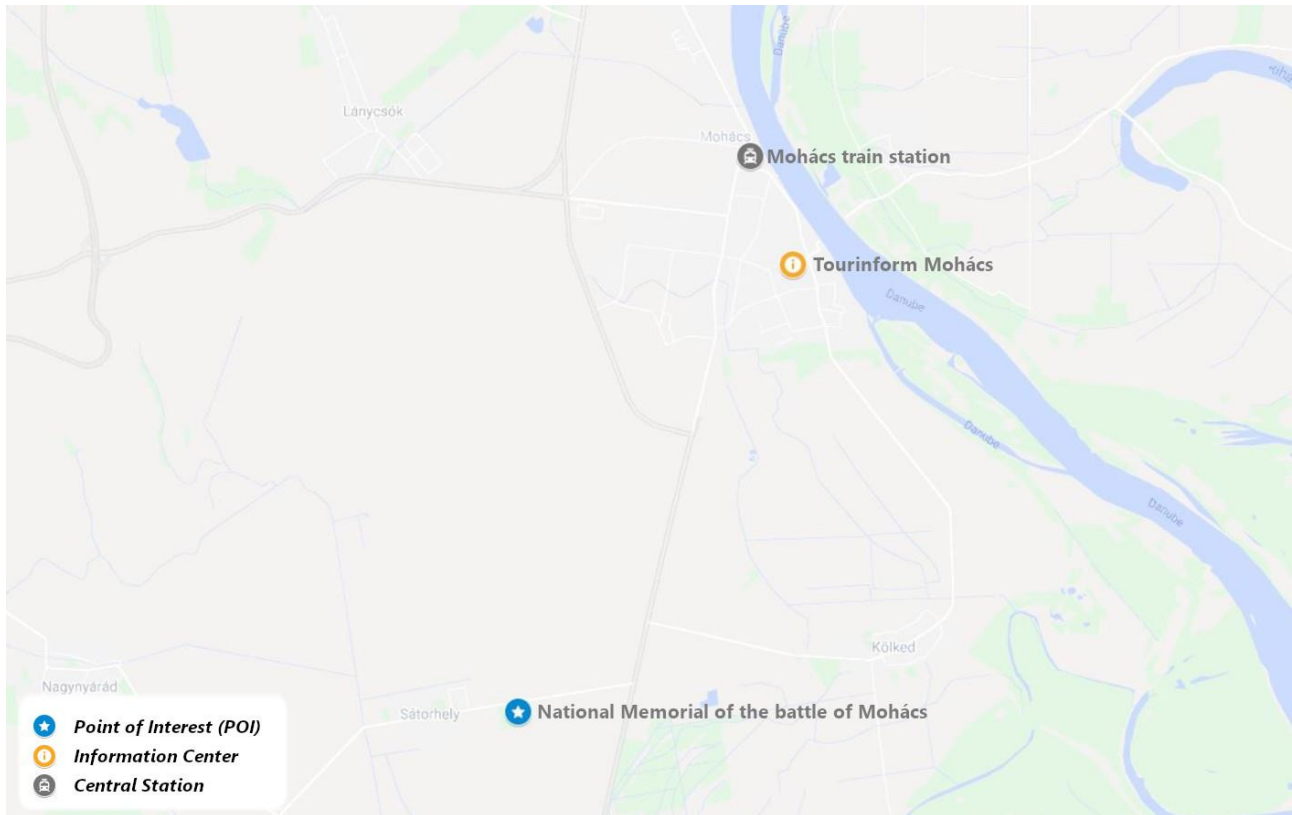
A literally hidden place to discover. The abandoned industrial colossi of the former open-air exhibition of the ironworks now look like whimsical cartoon characters. The exhibition character of the exhibition has been completely lost to this day. The heavily grown coppice, the ivy and the overgrown forest surround the industrial-historical and production-technological artefacts more and more.

## Paks (HUN)



**Nuclear Power Plant Paks** The Paks nuclear power plant as a functioning counterpart to Zwentendorf - questions of sustainability in the Danube region. A visit to the exhibition in the visitor centre of the nuclear power plant is worthwhile in order to get our own picture of this project, or to be able to directly compare the information from the guided tour of Zwentendorf with the impressions from Paks.  
Website: [www.atomeromu.hu](http://www.atomeromu.hu)

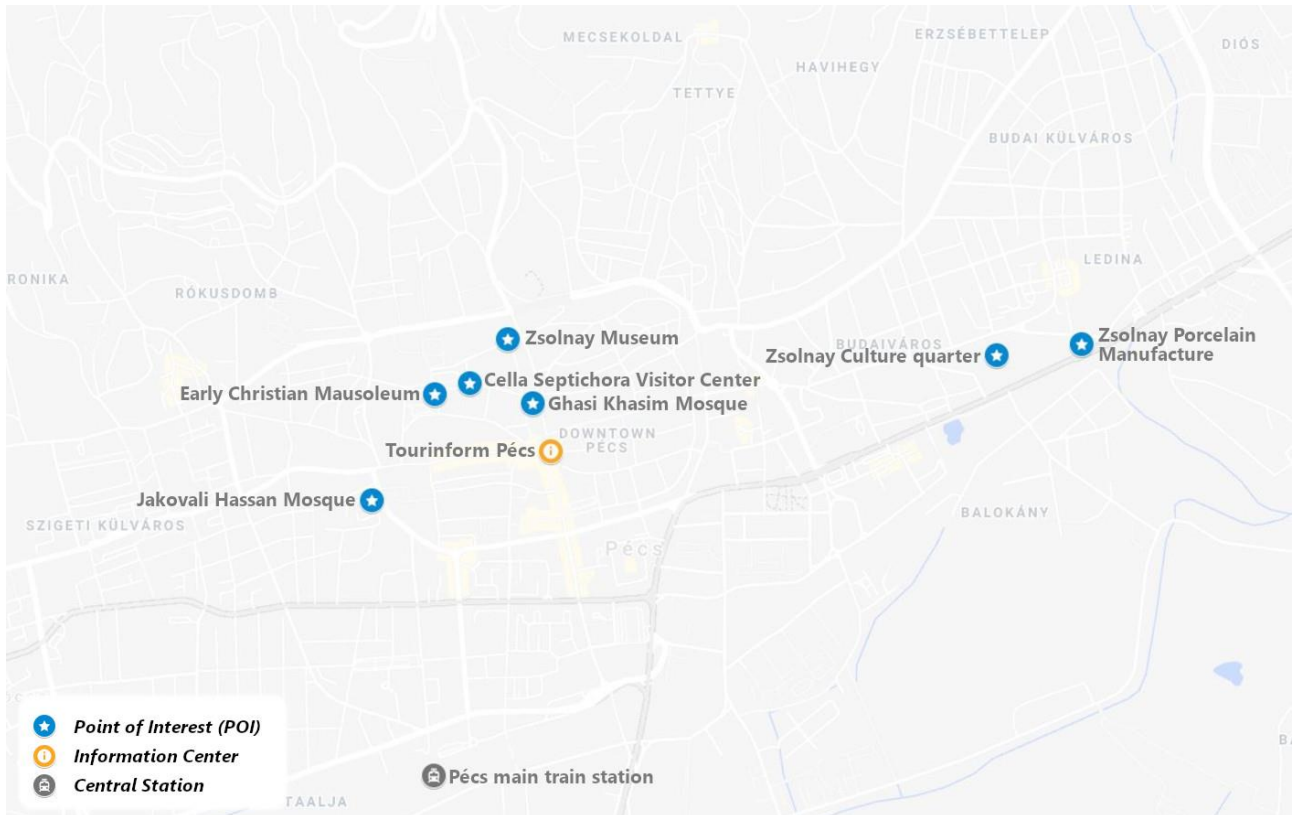
## Mohács (HUN)



***Mohácsi Nemzeti  
 Emlékhely  
 (National Memorial of  
 the battle of Mohács)***

"Whatever, more was lost at Mohács" - says a Hungarian proverb, indicating that the current loss or problem is not so significant after all - measured against the tragedy of Mohács. The lost battle of Mohács, in which even the young King Louis II lost his life, is still a national trauma for Hungarians 500 years later. Today, a national memorial stands at the battlefield - another place of European remembrance on the Danube.

## Pécs (HUN)



In Pécs Habsburg architecture, Bauhaus and socialist modernism as well as Traces of the Renaissance can be explored.

### **UNESCO World Heritage Site**

Cella Septichora Visitor Center; Early Christian Mausoleum; Early Christian Burial Chapel, Early Christian Sepulchral Structures  
 Website: [www.pecsorokseg.hu/en](http://www.pecsorokseg.hu/en)

### **Jakovali Hassan Mosque**

The Mosque was built in the second half of the 16th century. The present mosque is the only one in Hungary that has remained intact with its minaret since the times of Turkish rule.

### **Ghasi Khasim Mosque**

The Parish Church in the city centre of Pécs is an unequalled Ottoman monument and the most important example of Turkish-Islamic architecture in Hungary.  
 Website: [www.pecsiegyhazmegye.hu/mosque-of-pasha-gazi-kassim](http://www.pecsiegyhazmegye.hu/mosque-of-pasha-gazi-kassim)

### **Zsolnay Culture Quarter / Zsolnay Museum / Zsolnay Porcelain Manufactory**

The Zsolnay Cultural Quarter is located on the fully preserved grounds of the Zsolnay Porcelain Factory, a fairytale world of colourful, gingerbread-like buildings, turrets, chimneys, many statues and figures: mostly from the flourishing period of the factory, which at the turn of the century supplied the entire monarchy, but also many places far beyond, with majolica decorations, roof ceramics or statues. Zsolnay Quarter includes the unique exhibitions presenting the Zsolnay heritage. Besides preserving the past, showing the present and presenting contemporary art also plays a major role.  
 Website: [www.zsolnayegyed.hu/en](http://www.zsolnayegyed.hu/en)

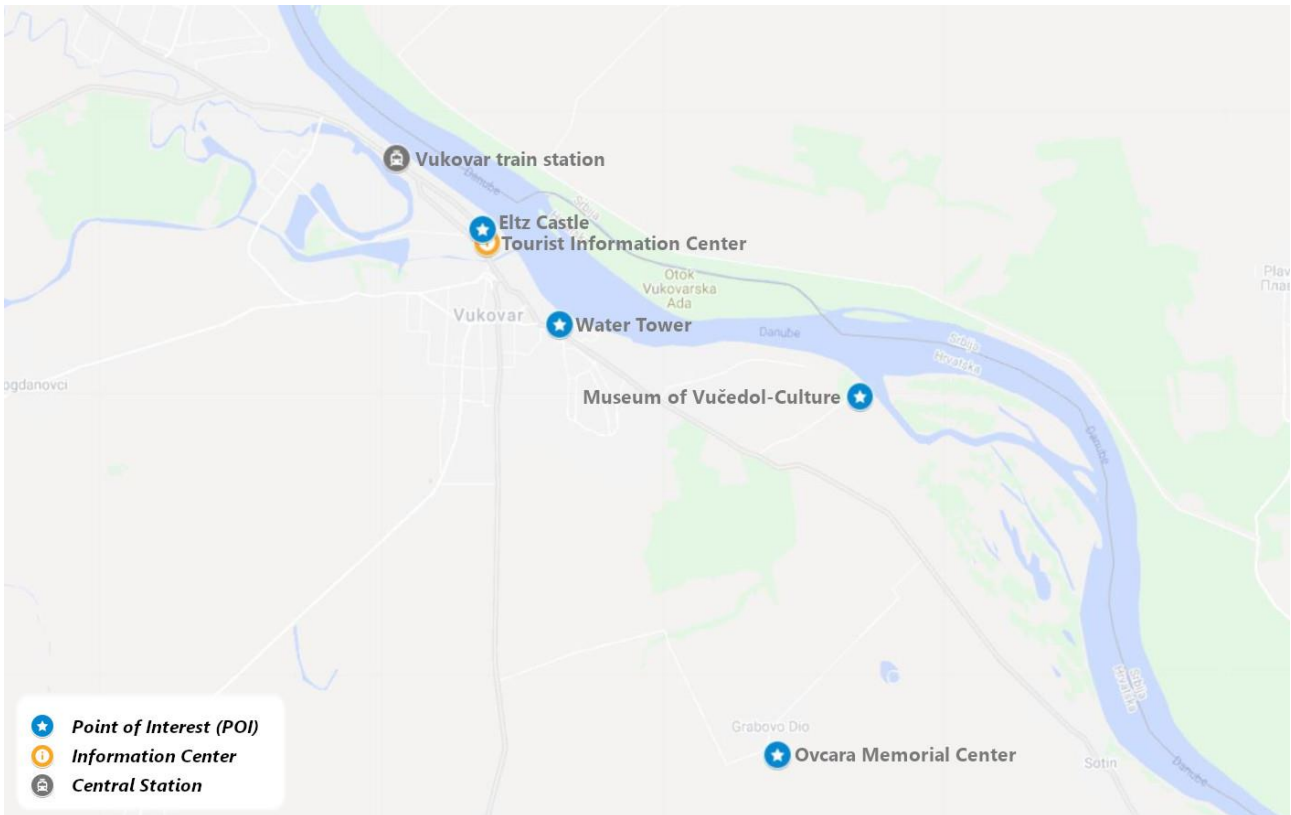


## Liberland (HRV/SRB)



The crypto-state is a small piece of Danube land between Croatia and Serbia that nobody wants. The small area of 7 square kilometres known as "Gornja Siga", a no-man's land, is controlled by Croatia but is designated as Serbian territory, which in turn Serbia rejects. "Liberland" may be a fantasy, but it draws our attention to the unfinished war in Yugoslavia in the middle of Europe. On a large scale it is unresolved political contexts, on a small scale concrete human fates.

**Vukovar (HRV)**



**In Vukovar you can visit Memorials in Memory of the Yugoslav War in the Early 90s.**

**City Museum at Eltz Castle**

Eltz castle was built in the 18th-century and is the location of the Vukovar City Museum.

Website: [www.muzej-vukovar.hr](http://www.muzej-vukovar.hr)

**Water Tower**

The Vukovar Water Tower's title symbol of Croatian unity was justified through the Homeland War, enduring more than 600 direct hits by the aggressors, and revealing the resistance of all Croatian defenders who resisted the attacks of one of the world's leading military forces. Today, the Vukovar Water Tower, a technical and memorial monument, is a protected cultural heritage.

Website: [www.vukovarskivodotoranj.hr](http://www.vukovarskivodotoranj.hr)

**Museum of Vučedol-Culture**

The Museum of the Vučedol Culture is a museum founded in 2015 and dedicated to the eponymous culture. It is located at an archaeological site, which in turn gave its name to the late Neolithic culture.

Website: [www.vucedol.hr](http://www.vucedol.hr)

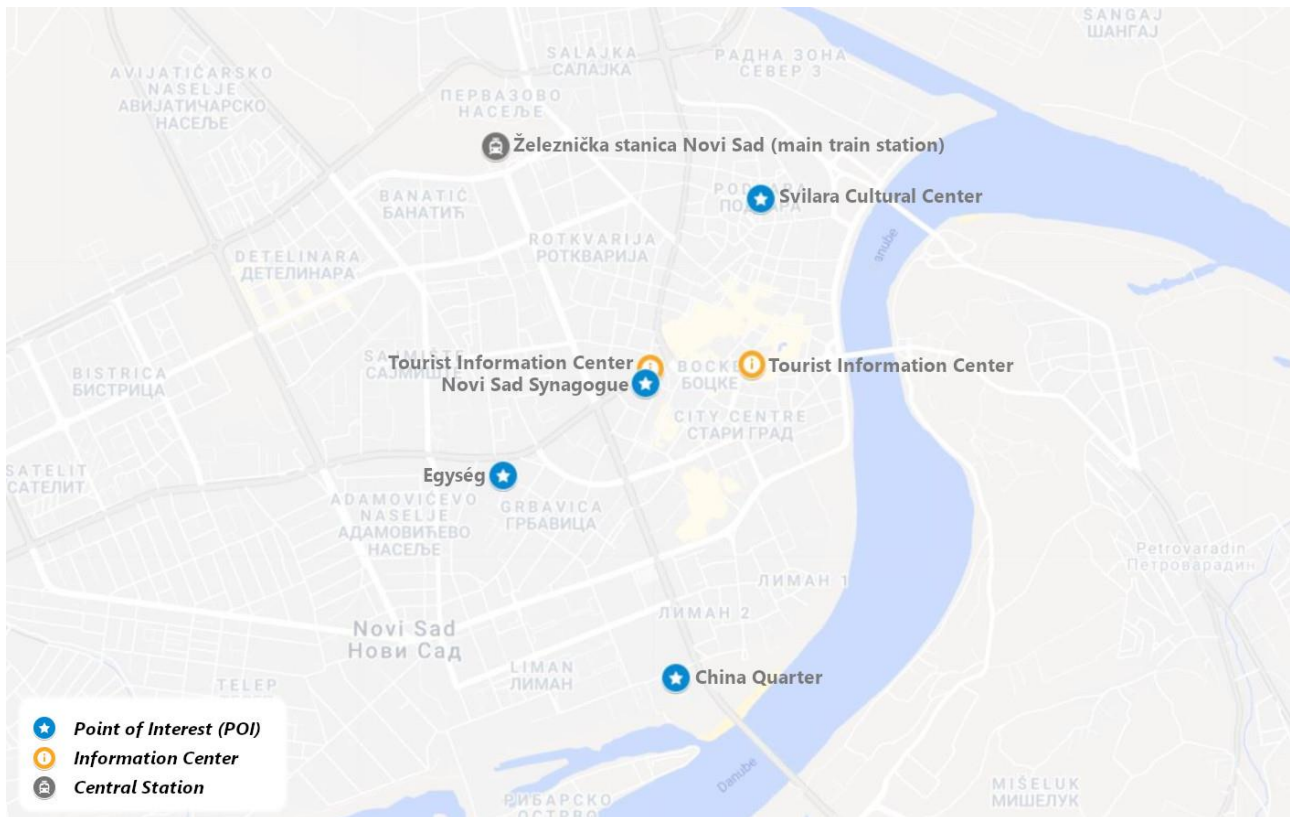
**Ovcara Memorial Center**

The Ovcara Memorial Centre is a memorial dedicated to the many Croats who lost their lives in the Vukovar Massacre during the Croatian War of Independence.

**Events**

Vukovar Film Festival

## Novi Sad (SRB)



### European Capital of Culture 2022 under the motto "For New Bridges"

#### "Svilara" cultural center (former silk factory)

The cultural center is one of the first results of the Capital of Culture programme within the neighbourhood project "Cultural Stations".

Website: [www.svilara.kulturnestanice.rs](http://www.svilara.kulturnestanice.rs)

#### "Egység"

The former hunting Club is as well one of the first results of the Capital of Culture programme within the neighbourhood project "Cultural Stations".

Website: [www.edjseg.kulturnestanice.rs](http://www.edjseg.kulturnestanice.rs)

#### Novi Sad Synagogue

The Novi Sad Synagogue with Jewish school and Jewish community represents a cultural and historic complex of a great importance and an Art Nouveau jewel.

More information: [www.novisad.travel/novosadska-sinagoga](http://www.novisad.travel/novosadska-sinagoga)

#### China Quarter

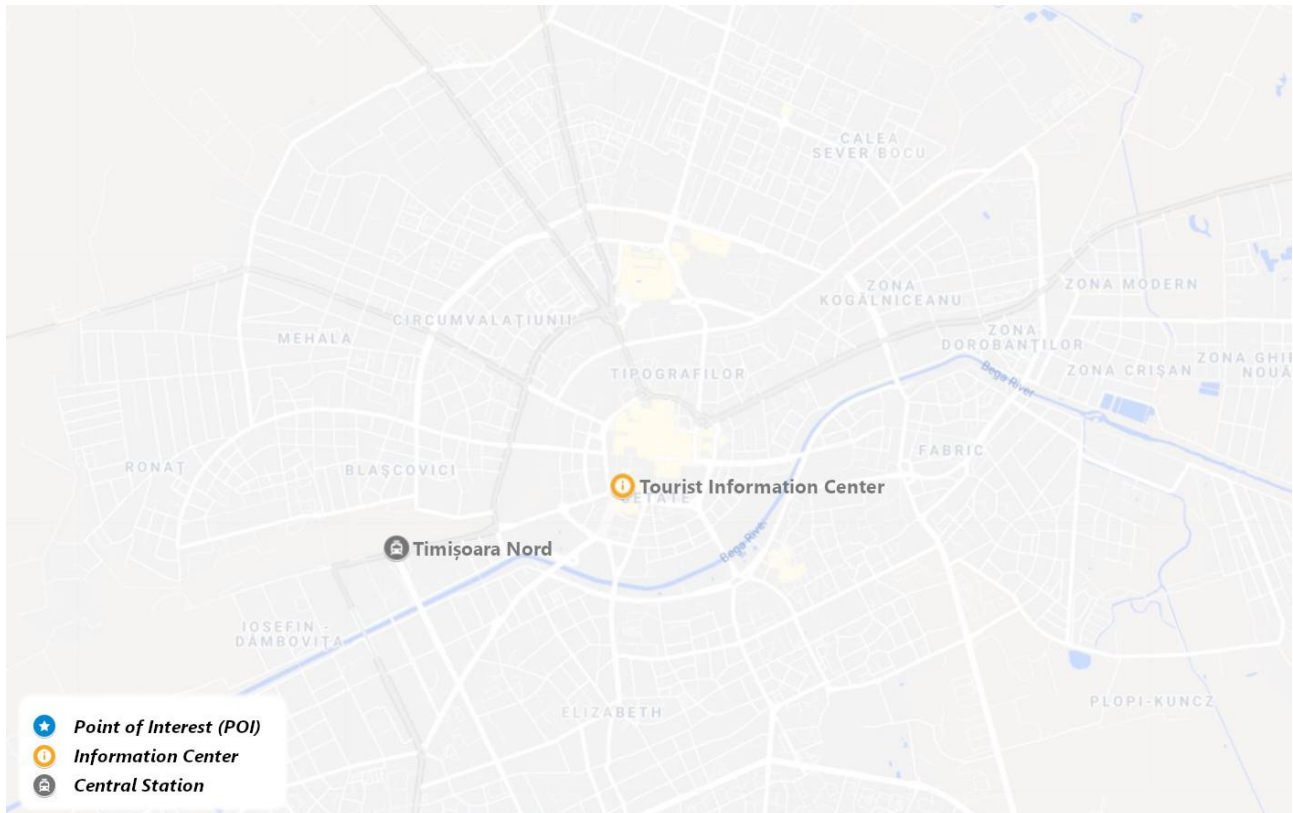
China Quarter is a haven of alternative culture in Novi Sad, a former industrial zone with small workshops and businesses: It's a place where you can feel the evergreen rock'n'roll spirit in the air, hear some emerging garage bands perform out of sync, or just as likely to immerse yourself in established musicians from the region and the world. Underground bars, studios, alternative concerts, quirky exhibitions, small festivals and lots of graffiti. The China Quarter is officially part of the Capital of Culture project and is to be reborn as a cultural quarter with new infrastructure, with the artists, bars and stages remaining.

#### Events

Danube Dialogues Festival; EXIT Festival (App: [Download Google Play Store](#))



## Timișoara (ROU)



### **European Capital of Culture 2023 under the motto „Shine up your Light – Light up your City”.**

Timișoara is a city full of symbols of multiethnicity, multilingualism and European togetherness in the Danube region.

#### **Events**

The Danube-wide travelling exhibition "Art on the Stream", curated by Sorin Scurtulescu, shows contemporary art from 8 countries in 8 cities along the Danube and will also come to Timisoara in the summer of 2022 - as a prelude to the Capital of Culture.

## 4 Status quo analysis of sustainable travel options along the trails and within the destinations

### 4.1 How to enter the story: How to travel to Linz

#### Train

##### ÖBB – Austrian Federal Railways

The ÖBB makes it convenient and affordable to reach Linz from anywhere in Austria or neighbouring countries.

*Phone* +43 5 1717

*Website* [www.oebb.at](http://www.oebb.at)

*Booking* Web ([tickets.oebb.at](http://tickets.oebb.at))  
ÖBB Customer Service (+43 (0)5 1717)  
ÖBB-App

Ticket Counter at train stations  
*App* [Download Apple Store \(IOS\)](#)  
[Download Google Play Store \(Android\)](#)  
[Download Huawei App Gallery](#)

*Arrival-station* Linz central station (Linz Hauptbahnhof)  
Linz central station is the main station and is located right in the city centre with direct links to all modes of public transportation. Waiting areas, shops and restaurants can be found in the station building.

Address: Bahnhofplatz 3; 4020 Linz  
*Additional Information* Wheelchair spaces can be booked in advance by telephone (+43 5 1717) or at the ÖBB service points at the stations.  
You can take your bicycle along on most local and long-distance trains. Within Austria, you will need a special bicycle ticket. For international routes, there is the possibility to buy the Biking International Ticket at a price of € 12.-.  
More information: [www.oebb.at/bicycle-transport](http://www.oebb.at/bicycle-transport)

##### WESTbahn

Austrian railway transport between Vienna and Salzburg.

*Phone* +43 1 89900

*E-Mail* [meinenachricht@westbahn.at](mailto:meinenachricht@westbahn.at)

*Website* [www.westbahn.at](http://www.westbahn.at)

*Booking* Web ([www.westbahn.at/ticket-shop](http://www.westbahn.at/ticket-shop))  
Ticket Counter at the train station

*Arrival - station* Linz central station (Linz Hauptbahnhof)  
Linz central station is the main station and is located right in the city centre with direct links to all modes of public transportation. Waiting areas, shops and restaurants can be found in the station building.  
Address: Bahnhofplatz 3; 4020 Linz

*Additional Information* Seat reservation, Bicycle space & Wheelchair space tickets can be purchased via: [www.westbahn.at/ticket-shop/reservation](http://www.westbahn.at/ticket-shop/reservation)

## Bus

### Flixbus

Flixbus is a environmentally-friendly and reliable way to travel in Europe.

*Phone* +49 30 300137300

*E-Mail* [service@flixbus.de](mailto:service@flixbus.de)

*Website* [www.global.flixbus.com](http://www.global.flixbus.com)

*Booking* FlixBus-App

Website ([www.shop.global.flixbus.com](http://www.shop.global.flixbus.com))

Flixbus stores (Locations: [www.global.flixbus.com/ticket-sales-points](http://www.global.flixbus.com/ticket-sales-points))

Tickets can be bought directly from the bus driver

*App* [Download Google Play Store \(Android\)](#)

[Download Apple Store \(IOS\)](#)

*Additional Information* You can take your bike with you if it is of standard size, without add-ons and weighs a maximum of 25 kg. Please add your bicycle during the booking process. Folding bikes can be transported in their special transportation case. Just call our Customer Service to register your folding bicycle as special baggage. It is transported in the baggage compartment. The fee has to be paid in cash to the bus driver.

Prices: [www.global.flixbus.com/prices/bicycle-carriage](http://www.global.flixbus.com/prices/bicycle-carriage)

More information about travelling with a bike: [www.global.flixbus.com/service/bike-travel](http://www.global.flixbus.com/service/bike-travel)

Luggage: [www.flixbus.co.uk/luggage](http://www.flixbus.co.uk/luggage)

Seat reservation: <https://www.flixbus.co.uk/service/seat-reservations>

### LEO Express

The LEO Express connects Linz to Prague, České Budějovice and Český Krumlov. The bus line is linked to the LEO Express train, so you can reach a lot more destinations in the Czech Republic, Croatia, Poland, Ukraine and Slovakia from Linz.

*Phone* +420 220 311 700

*E-Mail* [info@leoexpress.com](mailto:info@leoexpress.com)

*Website* [www.leoexpress.com](http://www.leoexpress.com)

*Booking* App

Web ([www.leoexpress.com/book-ticket-online](http://www.leoexpress.com/book-ticket-online))

Ticket Offices ([www.leoexpress.com/Locations-ticket-offices](http://www.leoexpress.com/Locations-ticket-offices))

Phone (+420 220 311 700)

*App* [Download Apple Store \(IOS\)](#)

[Download Google Play Store \(Android\)](#)

*Additional Information* Bicycles transport is possible and has to be booked in advance. The bicycle transportation fee is 2 €. More information: [www.leoexpress.com/services/transport/bicycle](http://www.leoexpress.com/services/transport/bicycle)

Luggage transport: [www.leoexpress.com/services/transport/luggage](http://www.leoexpress.com/services/transport/luggage)

## Long distance coach

**Phone** 0900 128 712 (0,39 €/ Min.) \*Online reachable within Austria, Mon-Sat: 10am – 8pm

**E-Mail** info@vib-wien.at

**Website** [www.vib-wien.at/en](http://www.vib-wien.at/en)

**Booking** Website ([www.vib-wien.at/checkout](http://www.vib-wien.at/checkout))

VIB sales office

**Additional** Get to the Vienna International Busterminal with different long-distance coach providers.

**Information** From there you can continue your journey to Linz by train (ÖBB, WESTbahn), bus (VOR – Lower Austria, OÖVV – Upper Austria) or ship. Som long-distance coaches also go to Linz.

## Bike – International cycling Routes that lead through Linz

### EuroVelo 6: Atlantic – Black Sea



Figure 1: ECF, Map EuroVelo 6, <https://en.eurovelo.com/ev6>

**Website** [www.eurovelo.com/ev6](http://www.eurovelo.com/ev6)

**App** EuroVelo App:  
[Download Google Play Store \(Android\)](#)  
[Download Apple Store \(IOS\)](#)

EuroVelo 6 App:  
[Download Apple Store \(IOS\)](#)  
[Download Google Play Store \(Android\)](#)

### EuroVelo 7: Sun Route

**Website** [www.eurovelo.com/ev7](http://www.eurovelo.com/ev7)

**App** [Download Google Play Store \(Android\)](#)  
[Download Apple Store \(IOS\)](#)





Figure 2: ECF, Map EuroVelo 7, <https://en.eurovelo.com/ev7>

## Hiking

### Donausteig / Nibelungengau long distance trail / Wachau World Heritage Trail

The 450 km long Donausteig leads along both banks of the Danube from Passau via Linz to Grein, followed by the 110 km long Nibelungengau long distance trail and the 180 km long Wachau Heritage trail.



Figure 3: ARGE Donau Österreich, Map, <https://www.donauoesterreich.at/wandersteige/>

Phone +43 732 7277-800

E-Mail [info@donaregion.at](mailto:info@donaregion.at) (Donausteig); [urlaub@donau.com](mailto:urlaub@donau.com) (Nibelungengau + Wachau)

Website [www.donauregion.at](http://www.donauregion.at) (Donausteig); [www.donau.com](http://www.donau.com) (Nibelungengau + Wachau)

## Ship

### Shipping companies

#### Donauschiffahrt Wurm + Noé (Former Wurm+Köck)

## overview: all regular routes 2020

Deggendorf Passau	Passau Kasten	Passau Engelhartszell	Passau Linz	Linz Krems	ROUTE	Linz Passau	Engelhartszell Passau	Kasten Passau	Passau Deggendorf
every THU + SAT <sup>a)</sup> 04.06.–12.09.	daily 11.04.–04.10.	daily 01.05.–11.10.	every THU–SUN 24.04.–04.10. <sup>b)</sup> + every SAT 10.10.–24.10.	every SAT 25.04.–03.10.	times 2020	jeden DO, SA u. SO <sup>d)</sup> 25.04.–04.10. + jeden SA 10.10.–24.10.	täglich von 01.05.–11.10.	täglich 11.04.–04.10. Nebensaison siehe Seite 7	jeden DO <sup>d)</sup> e) 04.06.–10.09.
10:00					from	<b>Deggendorf</b>	to		20:30
12:00					↓	Vilshofen	↑		17:25
12:20					↓	Windorf	↑		17:05
14:00	15:15	13:00	10:30	14:00	10:00	09:00			
	--	--	--	--	--	--			
	16:05	13:50	11:20	14:50	10:50	09:50			
				15:00	11:00	10:00			
				15:30	11:30	10:30			
					11:10				
					12:40				
					14:10	09:00			
					10:20				
					12:00				
					14:40				
					15:20				
					16:00				
					16:20				
					--	to			
						<b>Linz (Lentos)</b>	from		
						Mauthausen			
						Grein Nr. 1			
						Melk Nr. 7			
						Spitz Nr. 16			
						Duernstein Nr. 20			
						Krems Nr. 25 <sup>f)</sup>			
						Vienna <sup>g)</sup> 			

↓  
downwards  
↓


↑  
upwards  
↑

Wednesday

is senior's day!

Schnitzel with side dishes  
additional price € 5,-

(seniors 65 plus, trip duration minimum 2 h)



valid for every cruise:  
**bicycle transport**  
€ 2,-

<sup>a)</sup> stop upon request

<sup>b)</sup> no trip on 10.05.

<sup>c)</sup> no return trip on 10.05./11.06./18.06./13.08.

<sup>d)</sup> no trip on 18.06./20.06./11.07.

<sup>e)</sup> return trip only to Vilshofen on 09.07.

<sup>f)</sup> bus transfer from Krems to Vienna available (registration required!)

Figure 4: Donauschiffahrt Wurm und Noé, regular routes 2020, <https://www.donauschiffahrt.eu/en/weitere-abfahrtsorte/>

**Phone** +43 732 783607  
**E-Mail** info@donauschiffahrt.eu  
**Website** [www.donauschiffahrt.eu](http://www.donauschiffahrt.eu)  
**Booking** Website  
 Phone  
 E-Mail  
 At the pier  
**Pier Location in** at Lentos Kunstmuseum (number 2)  
**Additional** Bike transport fee: 2€  
**Information**

**ÖGEG: Dampfschiff Schönbrunn**

Phone +43 664 5013068  
Website [www.oegeg.at/schiffahrt](http://www.oegeg.at/schiffahrt)  
Pier Location At Urfahrmarktgelände (number 8)

**Donau Touristik**

Phone +43 732 2080  
Website [www.donaureisen.at](http://www.donaureisen.at)  
Pier Location at Urfahrmarktgelände (number 9)  
Additional Office: Lederergasse 4-12, 4010 Linz  
Information

**Brandner**

Phone +43 7433 259021  
Website [www.brandner.at](http://www.brandner.at)  
Pier Location Number 1 and 7

**Shipping Piers in Linz**

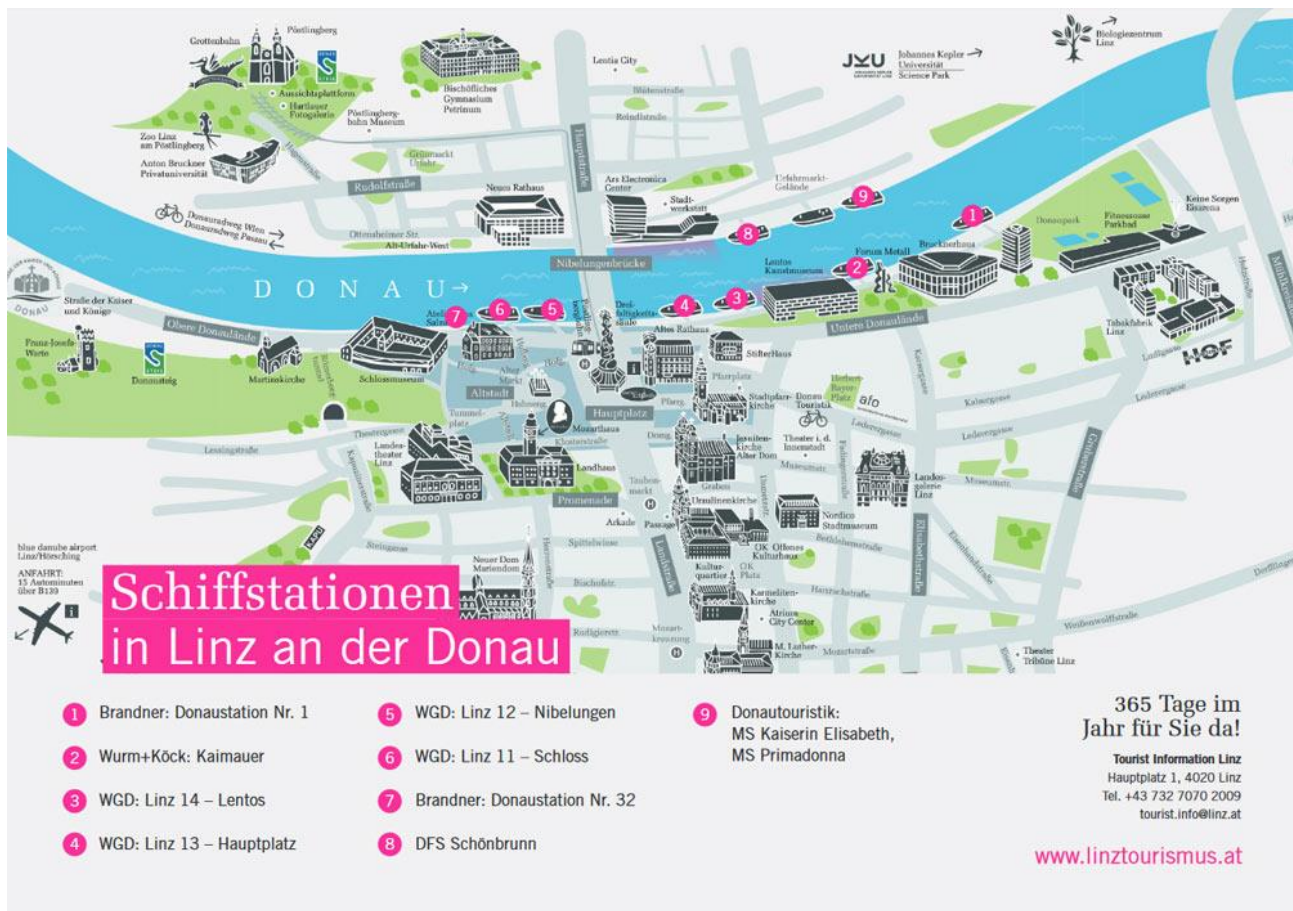


Figure 5: Tourismusverband Linz, Map Shipping Piers, <https://www.linztourismus.at/en/leisure/discover-linz/activities/round-tours/boat-cruises/shipping-companies-and-piers/>

## 4.2 How to move within a destination

### Linz (AT)

#### Linz AG Public Transport (Bus, Tram & Pöstlingbergbahn)

Phone	+43 (0) 732/3400-7000
E-Mail	linien@linzag.at
Website	<a href="http://www.services.linzag.at">www.services.linzag.at</a>
Booking	Ticket vending machines at stations Linz AG Info Center (Address: Hauptplatz 34, 4020 Linz) Linz Mobil App & ÖBB App (more information and download links in section 4.5 – Linz)

Figure 6: Linz AG, Liniennetzplan,

[https://www.linzag.at/portal/de/privatkunden/unterwegs/fahrplan\\_netz/liniennetzplan](https://www.linzag.at/portal/de/privatkunden/unterwegs/fahrplan_netz/liniennetzplan)

#### Mühlkreisbahn (part of ÖBB – Austrian Federal Railways)

The Mühlkreisbahn branch line leads from the train station in Urfahr through Upper Austria's Mühlviertel region north of the Danube before travelling to Aigen-Schlägl.

Phone	+43 5 1717
Website	<a href="http://www.oebb.at">www.oebb.at</a>
Booking	At the train station ÖBB App <ul style="list-style-type: none"> <li>○ <a href="#">Download Apple Store (IOS)</a></li> <li>○ <a href="#">Download Google Play Store (Android)</a></li> </ul>
	Website ( <a href="http://tickets.oebb.at">tickets.oebb.at</a> )
Departure and Arrival station	Mühlkreisbahnhof Kaarstraße 18 4040 Linz

#### Pöstlingbergbahn

In only 20 minutes, starting from Hauptplatz, it climbs Linz's local mountain, the Pöstlingberg.

Phone	+43 (0) 732/3400-7000
E-Mail	linien@linzag.at
Website	<a href="http://www.services.linzag.at">www.services.linzag.at</a>
Booking	LINZ AG LINIEN ticket vending machines (at bus and tram stations) LinzMobil App <ul style="list-style-type: none"> <li>○ <a href="#">Download Apple Store (IOS)</a></li> <li>○ <a href="#">Download Google Play Store (Android)</a></li> </ul>
	LINZ AG LINIEN Infocentre (Hauptplatz 34, 4020 Linz) Tourist Information Centre Linz (Hauptplatz 1, 4020 Linz).

#### OÖVV Public Transport

Phone	+43 (0) 810 24 0810
E-Mail	kundencenter@ooevv.at
Website	<a href="http://www.ooevv.at">www.ooevv.at</a>
Booking	OÖVV App At station ticket offices



On buses (You can buy tickets with cash on most buses)  
 self-service ticket machine (at many stations in Linz, Wels and Steyr as well as in the region)

App (ÖÖVV [Download Apple Store](#)  
 Info) [Download Google Play Store](#)  
[Download Huawei App Gallery](#)

### Linz Local Railway (part of ÖÖVV)

Phone +43 7272 2232 0  
 E-Mail [service@stern-verkehr.at](mailto:service@stern-verkehr.at)  
 Website [www.linzer-lokalbahn.at](http://www.linzer-lokalbahn.at)  
 Booking ÖÖVV Info App  
 At station ticket offices  
 self-service ticket machine (at many stations in Linz, Wels and Steyr as well as in the region)  
 App [Download Apple Store](#)  
[Download Google Play Store](#)  
 Additional Information Bike transport is possible for an additional fee

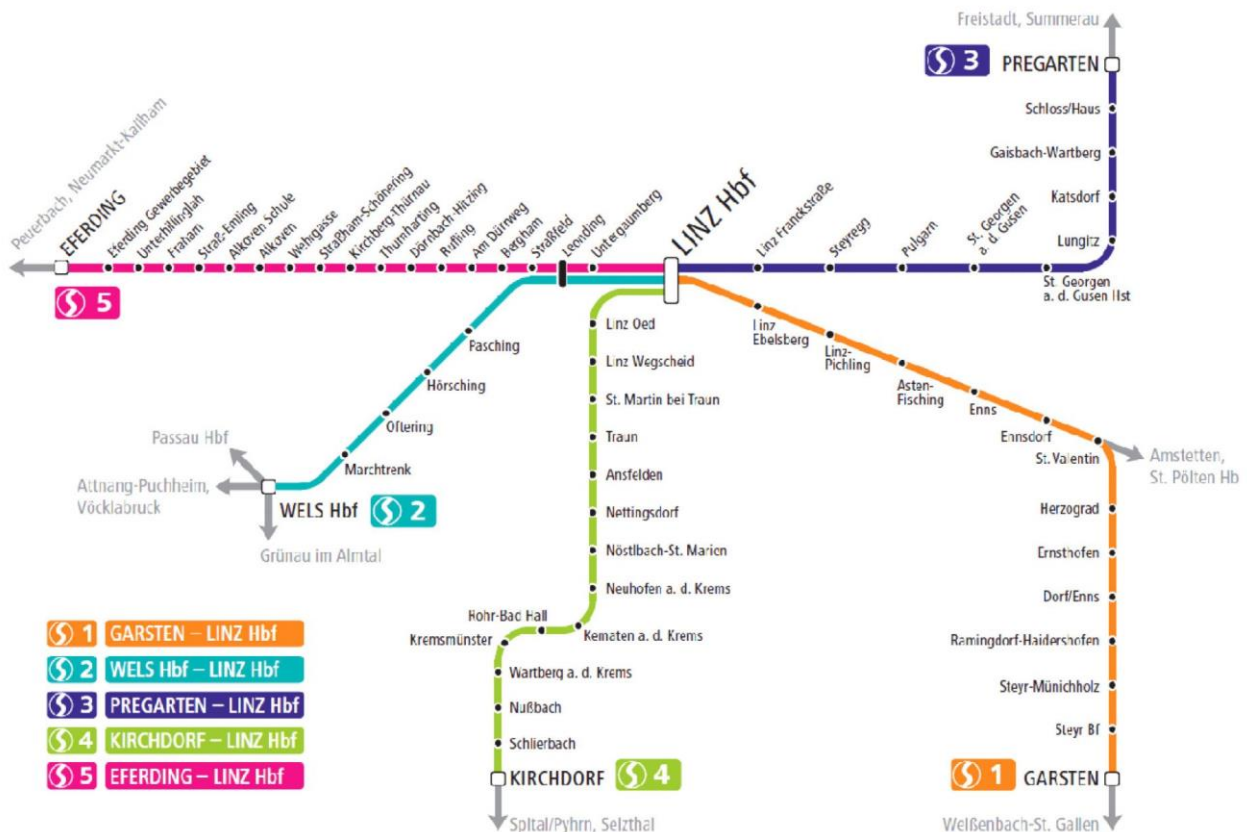


Figure 7: STERN & HAFFERL VERKEHR GMBH, Map Linz local railway, <https://www.linzer-lokalbahn.at/ooe-s-bahnen/>

### Taxi

- Taxi*                   ○ Taxi 2244, Phone: +43 732 2244
- Providers in*       ○ Grünes Funktaxi, Phone: +43 732 6969
- Linz*                   ○ Gelbes Funktaxi, Phone: +43 732 3344
- RTS Taxi, Phone: +43 732 610388
- Die Willys, Phone: +43 732 341095
- Taxi - Limousinenservice Hackermüller, Phone: +43 664 2423658
- FREE NOW (Booking only online or via app)  
Website: [www.free-now.com](http://www.free-now.com)  
App: [Download Google Play Store \(Android\)](#)  
[Download Apple Store \(IOS\)](#)
- Call and collect taxi – AST  
A taxi with a route which is shared with other taxi guests. Call it at least 30 minutes before departure and come to the point of departure on which you agreed. Phone: +43 732 661266  
AST-APP:  
[Download Google Play Store \(Android\)](#)  
[Download Apple Store \(IOS\)](#)

## **Bike & E-Bike Rental – Donau Touristik**

- Phone*               +43 732 2080 4000 or +43 664 3261577 (outside office hours)
- E-Mail*              office@donautouristik.com
- Website*           [www.donaureisen.at](http://www.donaureisen.at)
- Hiring*             Pick up takes place directly at the company Donau Touristik, Lederergasse 4-12, Linz. A photo ID or credit card is required.
- Returning*         You have to return the bike at the office of Donau Touristik:  
Daily 8 am to 5 pm
- Additional*         Office:  
*Information*       Lederergasse 4-12  
4020 Linz  
Overview of Bike routes in Linz: [www.radlkarte.at/linz](http://www.radlkarte.at/linz)

## **E-Bike Rental – Citybike Linz**

- Phone*               +43 732 285 908
- E-Mail*              service@citybikelinz.at
- Website*           [www.citybikelinz.at](http://www.citybikelinz.at)
- Booking*           Website  
App
- App*                [Download Google Play Store \(Android\)](#)  
[Download Apple Store \(IOS\)](#)
- Additional*         Overview of bike routes in Linz: [www.radlkarte.at/linz](http://www.radlkarte.at/linz)  
*Information*

## **E-Scooter Rental**

A quick and environmentally-friendly way to travel short distances! A wide range of e-scooters are available to rent in Linz. You will need to register and store your credit card details in the app before you can use them. The app shows where scooters are available. Costs vary depending on the provider.

**Provider**

**KIWiride** [Download Apple Store \(IOS\)](#)  
[Download Google Play Store \(Android\)](#)  
 Website: [www.kiwiride.at](http://www.kiwiride.at)

**Tier** [Download Apple Store \(IOS\)](#)  
[Download Google Play Store \(Android\)](#)  
 Website: [www.tier.app](http://www.tier.app)

**Lime** [Download Apple Store \(IOS\)](#)  
[Download Google Play Store \(Android\)](#)  
 Website: [www.li.me](http://www.li.me)

**Shipping Piers in Linz**

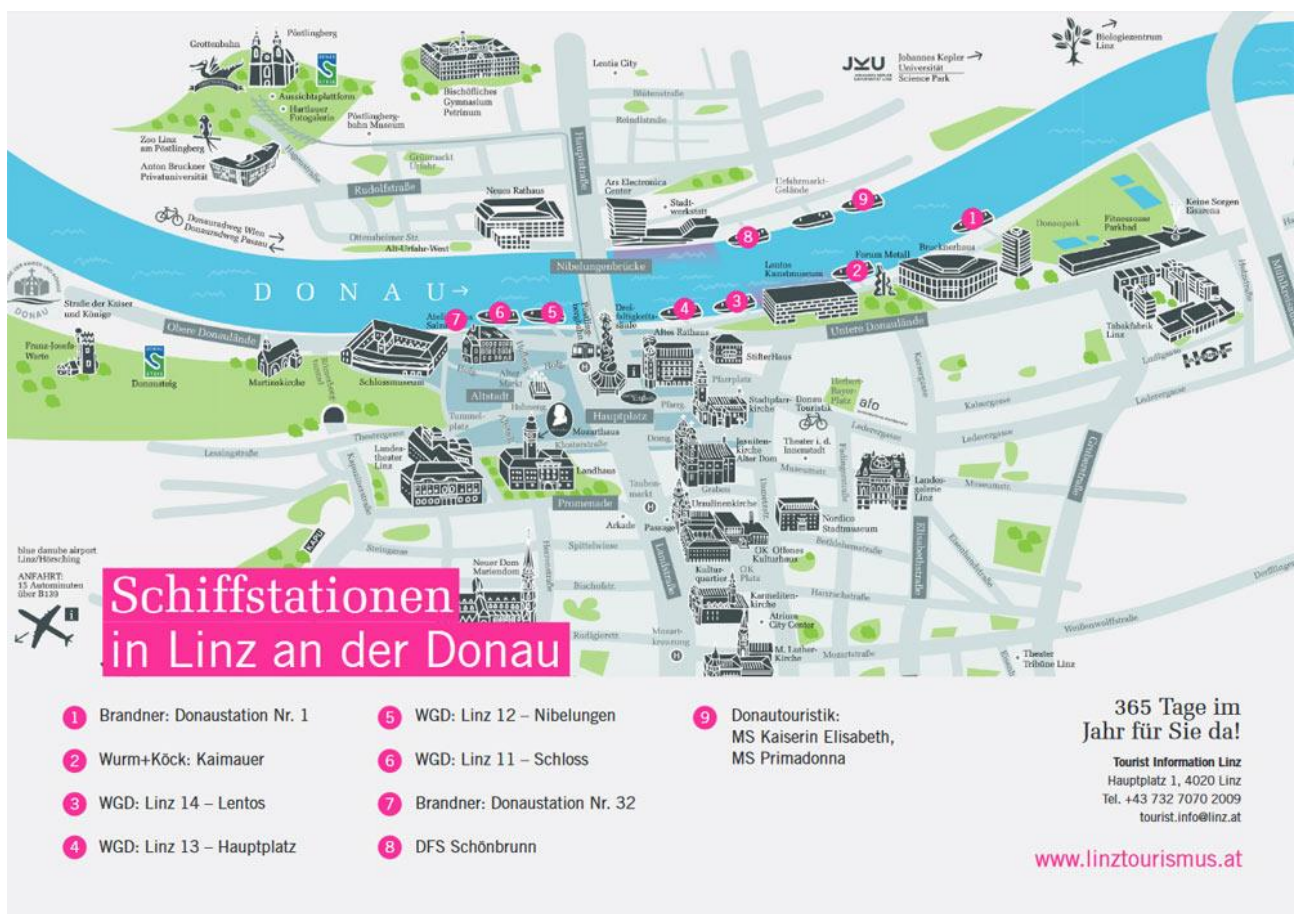


Figure 8: Tourismusverband Linz, Map Shipping Piers, <https://www.linztourismus.at/en/leisure/discover-linz/activities/round-tours/boat-cruises/shipping-companies-and-piers/>

**Shipping companies**

**ÖGEG: Dampfschiff Schönbrunn**  
 Phone +43 664 5013068

Website [www.oegeg.at/schiffahrt](http://www.oegeg.at/schiffahrt)

Pier Location At Urfahrmarktgelände (number 8)

### Donau Touristik

Phone +43 732 2080

Website [www.donaureisen.at](http://www.donaureisen.at)

Pier Location at Urfahrmarktgelände (number 9)

Additional Office: Lederergasse 4-12, 4010 Linz

Information

### Brandner


Phone +43 7433 259021

Website [www.brandner.at](http://www.brandner.at)


Pier Location Number 1 and 7

### Donauschiffahrt Wurm + Noé (Former Wurm+Köck)

## overview: all regular routes 2020

Deggendorf Passau	Passau Kasten	Passau Engelhartszell	Passau Linz	Linz Krems	ROUTE	Linz Passau	Engelhartszell Passau	Kasten Passau	Passau Deggendorf							
every THU + SAT <sup>a)</sup> 04.06.–12.09.	daily 11.04.–04.10.	daily 01.05.–11.10.	every THU–SUN 24.04.–04.10. <sup>b)</sup> + every SAT 10.10.–24.10.	every SAT 25.04.–03.10.	times 2020	jeden DO, SA u. SO <sup>d)</sup> 25.04.–04.10. + jeden SA 10.10.–24.10.	täglich von 01.05.–11.10.	täglich 11.04.–04.10. Nebensaison siehe Seite 7	jeden DO <sup>d)</sup> e) 04.06.–10.09.							
10:00					from	<b>Deggendorf</b>	to		20:30							
12:00					↓	Vilshofen	↑		17:25							
12:20					↓	Windorf	↑		17:05							
14:00	15:15	13:00	10:30	14:00	10:00	09:00	to/from	<b>Passau</b>	from/to	20:50	13:30	17:30	12:40	15:00	17:15	15:15
	--	--	--	--	--	--	↓	Oberzell	↑	19:35	--	--	11:30	14:00	16:15	
	16:05	13:50	11:20	14:50	10:50	09:50	↓	Kasten	↑	-- <sup>a)</sup>	--	--	11:20	13:50	16:05	
				15:00	11:00	10:00	↓	Haus am Strom <sup>a)</sup>	↑	19:15	12:00	16:00				
				15:30	11:30	10:30	↓	Engelhartszell	↑	18:45	11:30	15:30				
						11:10	↓	Schloegen	↑	18:00						
						12:40	↓	Aschach	↑	16:15						
						14:10	↓	<b>Linz (Lentos)</b>	from	14:20						
						10:20	↓	Mauthausen								
						12:00	↓	Grein Nr. 1								
						14:40	↓	Melk Nr. 7								
						15:20	↓	Spitz Nr. 16								
						16:00	↓	Duernstein Nr. 20								
						16:20	↓	Krems Nr. 25 <sup>f)</sup>								
						--	to	Vienna <sup>g)</sup> 								

**Wednesday**  
is senior's day!  
Schnitzel with side dishes  
additional price € 5,-  
(seniors 65 plus, trip  
duration minimum 2 h)



valid for  
every cruise:  
**bicycle  
transport**  
€ 2,-

<sup>a)</sup> stop upon request  
<sup>b)</sup> no trip on 10.05.  
<sup>c)</sup> no return trip on 10.05./11.06./18.06./13.08.  
<sup>d)</sup> no trip on 18.06./20.06./11.07.  
<sup>e)</sup> return trip only to Vilshofen on 09.07.  
<sup>f)</sup> bus transfer from Krems to Vienna available (registration required!)

Figure 9: Donauschiffahrt Wurm und Noé, regular routes 2020, <https://www.donauschiffahrt.eu/en/weitere-abfahrtsorte/>

Phone +43 732 783607

E-Mail [info@donauschiffahrt.eu](mailto:info@donauschiffahrt.eu)

Website [www.donauschiffahrt.eu](http://www.donauschiffahrt.eu)

Booking Website

Phone  
E-Mail  
At the pier  
*Pier Location in* at Lentos Kunstmuseum (number 2)  
*Additional Information* Bike transport fee: 2€

**Donabus (Linz ↔ Ottensheim)**

The Danube bus is a longitudinal ferry that connects Ottensheim and Linz daily in about 15 to 20 minutes.

*Phone* +43 699 11 20 61 73

*Website* [www.donabus.at](http://www.donabus.at)

*Booking* Phone

Tickets can be bought directly on the Ship

*Departure* every full hour (ramp between ferry and landing stage)

*Ottensheim*

*Departure* 20 minutes after the full hour (at the level of the New Town Hall)

*Linz*

*Additional* Reservation recommended +43 699 11 20 61 73

*Information* Operating hours: until September 9:00 a.m. to 6:00 p.m.

The boat can take a maximum of 12 people with bicycles, prams or wheelchairs per trip - dogs are also allowed.

## Mauthausen (AUT)

### OÖVV Public Transport (Bus)

Phone	+43 (0) 810 24 0810
E-Mail	kundencenter@ooevv.at
Website	<a href="http://www.ooevv.at">www.ooevv.at</a>
Booking	OÖVV App At station ticket offices On buses (You can buy tickets with cash on most buses)
App	<a href="#">Download Apple Store</a> <a href="#">Download Google Play Store</a> <a href="#">Download Huawei App Gallery</a>

### Taxi

Taxi	o Taxi Brixner
Providers in	Phone: +43 7238 24 39
Mauthausen:	Mobile-Phone: +43 664 46 23 699 E-Mail: <a href="mailto:taxi@brixner.at">taxi@brixner.at</a>
	o EasyCab - Taxi Mauthausen
	Mobile-Phone: +43 664 57 12 100 E-Mail: <a href="mailto:derSpediteur@gmx.at">derSpediteur@gmx.at</a>
	o You Taxi St. Georgen
	Mobile-Phone: +43 660 63 64 657 E-Mail: <a href="mailto:office@4youtaxi.at">office@4youtaxi.at</a>

More information: [www.mauthausentourismus.com](http://www.mauthausentourismus.com)

### Ferry - Bike ferry "ENNSEGG" Mauthausen-Enns-St. Pantaleon

Phone	0650-3915034 07223/82777
Website	<a href="http://www.mauthausentourismus.com/anreise-nach-mauthausen">www.mauthausentourismus.com/anreise-nach-mauthausen</a>
Booking	Tickets can be bought at the ferry
Additional information	The bike ferry serves as a connection from the Danube Cycle Path to the Cultural Cycle Path to Enns/St. Florian and NÖ-Mostviertel. It has room for 12 people including bike. Travel times: The ferry runs from May to September. Operating hours: May - August: 9am - 7pm September: 9am – 6pm

### How to get to Mauthausen Memorial (POI)

distance from the "Mauthausen OÖ Bahnhof" (train station) to Mauthausen Memorial: Approx. 4 km

Taxi Taxi Providers are listed above

Bus [Bus connection between Mauthausen train station and Mauthausen memorial](#)

Take Bus 360 or 361 from "Mauthausen OÖ Bahnhof (Vorplatz)" (train station) to one of the following bus stops near Mauthausen memorial:

- „Mauthausen Linzerstraße/Hauptschule“, from there follow the signposted footpath to the Mauthausen Memorial, approx. 1.8 km uphill.
- „Mauthausen Linzerstraße/Wasserwerk“, from there follow the road up to the Mauthausen Memorial, approx. 1.4 km uphill.



- Bus 361 goes to Mauthausen Memorial directly (April – October)

Direct bus connection between Linz Central Station (bus terminal) Mauthausen Memorial:

Bus 361: 28.03 - 01.11.2021, daily (also on saturday, sunday and public holidays)

More information: [www.ooevv.at](http://www.ooevv.at)

Departure Linz/Donau Central Station	Arrival Mauthausen Memorial
8:45am / 10:45am / 12:45am / 2:45pm	9:21am / 11:21am / 1:21pm / 3:21pm

Departure Mauthausen Memorial	Arrival Linz/Donau Central Station
9:30am / 11:30am / 1:30pm / 3:30pm	10:05am / 12:05am / 2:05pm / 4:05pm

*Bike*

You can either travel directly from Linz by bike, or just cycle the way from Mauthausen station to the Mauthausen Memorial.

Bike racks in front of the visitor center and lockers in the bookshop are available.

*Hiking*

You can either hike directly from Linz to the Mauthausen Memorial (via Donausteig, explained in section 4.4) or just hike the way from Mauthausen train station.

## Krems an der Donau (AUT)

### Citybus Krems

Phone +43 (0) 27 32 / 801 459

E-Mail [stadtbus@krems.gv.at](mailto:stadtbus@krems.gv.at)

Website [www.krems.at/leben/mobilitaet/stadtbus-ast](http://www.krems.at/leben/mobilitaet/stadtbus-ast)

Booking at the Citizens' Service Office in Krems Town Hall  
at designated Krems tobacconists  
VOR online ticket shop ([www.shop.vor.at](http://www.shop.vor.at))

Additional Operating hours:

Information Monday – Friday: 6:02am – 6:22pm

Saturday: 8:02am - 1:02pm

The Stadtbus tickets, as well as the VOR Regio tickets, are valid on the same routes of the bus companies. For example, the route between Krems railway station and the Danube University stop is served by line 1 of the city bus and line 717 of VOR Regio. Therefore, the respective tickets are also valid for the other line.

More information: [www.krems.at/leben/mobilitaet](http://www.krems.at/leben/mobilitaet)



Figure 10: Magistrat der Stadt Krems, plan city bus Krems, <https://www.krems.at/leben/mobilitaet/stadtbus-ast>

## Shared Taxi service - AST

<i>Phone</i>	+43 (0) 27 32 / 81 0 82
<i>Website</i>	<a href="http://www.krems.at/leben/mobilitaet/stadtbus-ast">www.krems.at/leben/mobilitaet/stadtbus-ast</a>
<i>Booking</i>	Order the AST to the desired city bus or AST stop at least half an hour before the scheduled departure time by calling +43 (0) 27 32 / 81 0 82 (Taxi Rittner).
<i>Additional Information</i>	The shared taxi (AST) generally runs outside the operating hours of the city bus at 30-minute intervals along Krems routes 1 to 7.

### Operating hours (all lines):

Monday-Saturday 1st trip: 6:30am  
Sunday and public holiday 1st trip: 8am  
Sunday-Wednesday last trip: 00:30am  
Thursday-Saturday last trip: 3:30am

More information: [www.krems.at/leben/mobilitaet](http://www.krems.at/leben/mobilitaet)

## Public Transport - Verkehrsverbund Ost-Region (VOR) GmbH

<i>Phone</i>	0800 22 23 24 (Monday – Friday 7am–8pm, Saturday 7am-2pm)
<i>E-Mail</i>	<a href="mailto:kundenservice@vor.at">kundenservice@vor.at</a>
<i>Website</i>	<a href="http://www.vor.at">www.vor.at</a>
<i>Booking</i>	Website ( <a href="http://www.shop.vor.at">www.shop.vor.at</a> ) VOR "AnachB" App In Regional Busses you can buy tickets directly from the bus driver ticket vending machines
<i>App</i>	<a href="#">Download Apple Store (IOS)</a> <a href="#">Download Google Play Store (Android)</a>
<i>Additional Information</i>	The Stadtbus tickets, as well as the VOR Regio tickets, are valid on the same routes of the bus companies. For example, the route between Krems railway station and the Danube University stop is served by line 1 of the city bus and line 717 of VOR Regio. Therefore, the respective tickets are also valid for the other line.

More information: [www.krems.at/leben/mobilitaet](http://www.krems.at/leben/mobilitaet)

## Bike Rental – ÖAMTC Campingplatz Krems/Stein

<i>Phone</i>	+43 2732 84455
<i>E-Mail</i>	<a href="mailto:office@campingkrems.at">office@campingkrems.at</a>
<i>Website</i>	<a href="http://www.campingkrems.at">www.campingkrems.at</a>
<i>Booking</i>	Office: Jachthafenstraße 19, 3500 Krems Stein
<i>Additional Information</i>	Service for Camping guests only! E-Bike Rentals & E-bike charging stations in Lower Austria: <a href="http://www.donau.com/e-mobilitaet">www.donau.com/e-mobilitaet</a>

## Bike Rental – NextBike

<i>Phone</i>	02742 22 99 01
<i>E-Mail</i>	<a href="mailto:nextbike@radland.at">nextbike@radland.at</a>
<i>Website</i>	<a href="http://www.nextbike.at">www.nextbike.at</a>

<i>App</i>	<a href="#">Download Apple Store (IOS)</a> <a href="#">Download Google Play Store (Android)</a>
<i>Booking</i>	Website App
<i>Additional Information</i>	More information & Map of Bike-Routes in Krems: <a href="http://www.krems.at/mobility/bike">www.krems.at/mobility/bike</a> E-Bike Rentals & E-bike charging stations in Lower Austria: <a href="http://www.donau.com/e-mobilitaet">www.donau.com/e-mobilitaet</a>

### **Bike Rental – Aichinger KG**

<i>Phone</i>	0 27 32 / 82 876
<i>E-Mail</i>	<a href="mailto:aichingerkg@utanet.at">aichingerkg@utanet.at</a>
<i>Website</i>	<a href="http://www.zweirad-aichinger.at">www.zweirad-aichinger.at</a>
<i>Booking</i>	Phone / Email Office
<i>Additional Information</i>	Office: Hohensteinstraße 22a, 3500 Krems more information: <a href="http://www.krems.at/mobility/bike">www.krems.at/mobility/bike</a> E-Bike Rentals & E-bike charging stations in Lower Austria: <a href="http://www.donau.com/e-mobilitaet">www.donau.com/e-mobilitaet</a>

### **Bike Rental – Wachau Bike**

<i>E-Mail</i>	<a href="mailto:info@wachaubike.at">info@wachaubike.at</a>
<i>Website</i>	<a href="http://www.rentawachaubike.at">www.rentawachaubike.at</a>
<i>Booking</i>	Website E-Mail
<i>Additional Information</i>	more information: <a href="http://www.krems.at/mobility/bike">www.krems.at/mobility/bike</a> E-Bike Rentals & E-bike charging stations in Lower Austria: <a href="http://www.donau.com/e-mobilitaet">www.donau.com/e-mobilitaet</a>

### **Segway Rental – Seg and the City Krems**

<i>Phone</i>	+43 676 / 610 80 07 (8am -8pm)
<i>E-Mail</i>	<a href="mailto:office@segwaykrems.at">office@segwaykrems.at</a>
<i>Website</i>	<a href="http://www.segwaykrems.at">www.segwaykrems.at</a>
<i>Booking</i>	Phone / E-Mail In the Office
<i>Additional Information</i>	Office: ÖAMTC Verkehrstrainingplatz, Ferdinand-Porsche-Straße, 3500 Krems more information: <a href="http://www.krems.at/mobility/bike">www.krems.at/mobility/bike</a>

### **Ship - DDSG**

<i>Phone</i>	+43 1 588 80
<i>E-Mail</i>	<a href="mailto:info@ddsg-blue-danube.at">info@ddsg-blue-danube.at</a>
<i>Website</i>	<a href="http://www.ddsg-blue-danube.at">www.ddsg-blue-danube.at</a>
<i>Booking</i>	Website: <a href="http://www.shop.ddsg-blue-danube.at">www.shop.ddsg-blue-danube.at</a> Ticket offices
<i>Additional Information</i>	Office in Krems: Welterbeplatz 1, 3500 Krems an der Donau

## Ship – Brandner



Figure 11: Brandner Schifffahrt, Map Wachau Route, <https://www.brandner.at/de/wachau-route/>

Phone +43 7433 25 90-21  
 Website [www.brandner.at](http://www.brandner.at)  
 Booking Website: [www.brandner.at/shop](http://www.brandner.at/shop)  
 Ticket offices  
 Additional Information Timetable and Fares: [www.brandner.at/timetable-fares](http://www.brandner.at/timetable-fares)  
 Barrier free access, dogs are allowed on board

### Taxi

- Taxi providers in Krems
  - Rittner Taxi GmbH & Co KG, Phone: +43 2742 208
  - Taxi Blue, Phone: +43 2742 70777

Brochure with more information about Mobility in the Wachau Region from the Lower Austria Mobility Management GmbH: [www.donau.com/brochures](http://www.donau.com/brochures) → Download File "Mobil in der Wachau"

Or open the pdf directly in Google Chrome: [Mobility in the Wachau region.pdf](#)

Map with the Locations of E-Bike Rentals and E-bike charging stations in Lower Austria: [www.donau.com/e-mobilitaet](http://www.donau.com/e-mobilitaet)

## Zwentendorf (AUT)

### **Public Transport - Verkehrsverbund Ost-Region (VOR) GmbH**

*Phone* 0800 22 23 24 (Monday – Friday 7am–8pm, Saturday 7am-2pm)  
*E-Mail* [kundenservice@vor.at](mailto:kundenservice@vor.at)  
*Website* [www.vor.at](http://www.vor.at)  
*Booking* Website ([www.shop.vor.at](http://www.shop.vor.at))  
VOR "AnachB" App  
In Regional Busses you can buy tickets directly from the bus driver  
ticket vending machines  
*App* [Download Apple Store \(IOS\)](#)  
*"AnachB"* [Download Google Play Store \(Android\)](#)  
*(only* [Download Huawei App Gallery](#)  
*German)*

### **Bike & E-Bike Rental – Donauhof Zwentendorf**

*Phone* +43 2277 2444  
*E-Mail* [office@donauhof-zwentendorf.at](mailto:office@donauhof-zwentendorf.at)  
*Website* [www.zwentendorf.at/E-Bike\\_Verleih](http://www.zwentendorf.at/E-Bike_Verleih)  
*Booking* Phone / E-Mail  
Office at Donauhof Zwentendorf  
*Additional* Office:  
*Information* Donauhof Zwentendorf  
Pappelallee 1  
3435 Zwentendorf

Opening hours: Daily 9am – 9pm

E-Bike Rentals & E-bike charging stations in Lower Austria: [www.donau.com/e-mobilitaet](http://www.donau.com/e-mobilitaet)



## Bratislava (SVK)

More information: [www.bratislava-slovakia.eu/about/public-transport](http://www.bratislava-slovakia.eu/about/public-transport)

### Public Transport in Bratislava– Dopravný podnik mesta Bratislava a.s (Bus, Tram and Trolleys)

*Phone* + 421 2 5950 5950

*E-Mail* info@dpb.sk

*Website* [www.dpb.sk](http://www.dpb.sk)

*Booking* ticket machines available at most of the stops  
newspapers kiosks and special public transportation shops ([www.imhd.sk/Ticket-shops](http://www.imhd.sk/Ticket-shops))  
sending a blank text message to number 1100

More information on sale points, prices, etc.: [www.imhd.sk/tickets](http://www.imhd.sk/tickets)

*Additional* Route planner: [www.imhd.sk/ba/public-transport](http://www.imhd.sk/ba/public-transport)

*Information* Route planner: [www.moovitapp.com/bratislava](http://www.moovitapp.com/bratislava)

Maps: [www.imhd.sk/ba/route-maps](http://www.imhd.sk/ba/route-maps); [www.dpb.sk/maps](http://www.dpb.sk/maps)

Commuting with bicycles is allowed on public transit, but not during peak hours on workdays (6am to 9am and 1pm to 6pm). An additional ticket is required.

More information on bike transport: [www.imhd.sk/Bicycles-on-the-Transport](http://www.imhd.sk/Bicycles-on-the-Transport)

### Regional bus service – Slovak Lines a.s.

*Phone* +421 2 55 422 734

*E-Mail* info@slovaklines.sk

*Website* [www.slovaklines.sk](http://www.slovaklines.sk)

*App* [Download Google Play Store \(Android\)](#)

[Download Apple Store \(IOS\)](#)

*Additional* Route planner: [www.imhd.sk/ba/public-transport](http://www.imhd.sk/ba/public-transport)

*Information* Maps: [www.imhd.sk/ba/route-maps](http://www.imhd.sk/ba/route-maps)

### Taxi

*Taxi* ○ City Limousine Bratislava +421 944 267 076

*Providers in* ○ Happy Taxi +421 2 16 223

*Bratislava* ○ Hello Taxi +421 2 16 321

○ Express Taxi +421-2-4444 2332

○ Maxi Taxi +421-2-16789

○ Trend Taxi +421 2 16 302

○ Super Taxi +421 2 16 616

○ Fun Taxi +421 2 16 777

○ EASY TAXI +421 0918 555 555, +421 0907 440 440; E- Mail: [info@easytaxi.sk](mailto:info@easytaxi.sk)

○ ABC Taxi +421 2 16 100

○ BP Taxi +421-2-16999

○ Merci Taxi +421-2-16168

○ Line Taxi +421-2-16555

○ Alfa Taxi +421-2-16077

○ Nay Taxi +421-2-6453 1144

○ AA Taxi Euro +421-2-16022

○ Prima Taxi +421-2-16661

- Taxi Transtel +421-2-16301
- Delta Taxi +421-2-16016
- Otto Taxi +421-2-16322
- Profi Taxi +421-2-16222
- BA Prva Taxi +421-2-16333
- Taxi Caribic +421-2-16555
- VIP Taxi +421-2-16666
- Yellow Express +421-2-4444 1111

*Mobile*

*Applications  
for ordering a  
taxi*

- Uber
  - Website: [www.uber.com/bratislava](http://www.uber.com/bratislava)
  - [Download Apple Store \(IOS\)](#)
  - [Download Google Play Store \(Android\)](#)
- HOPIN
  - Website: [www.hopintaxi.com](http://www.hopintaxi.com)
  - [Download Apple Store \(IOS\)](#)
  - [Download Google Play Store \(Android\)](#)
- Bolt
  - Website: [www.bolt.eu/bratislava](http://www.bolt.eu/bratislava)
  - [Download Google Play Store \(Android\)](#)
  - [Download Apple Store \(IOS\)](#)

*Additional  
Information*

It is cheaper when you dial in the taxi service or use mobile applications to order a car. Never stop a car that you see on the street (they have a much higher rate).

More information:

[www.welcometobratistlava.eu/taxi/](http://www.welcometobratistlava.eu/taxi/)

[www.visitbratistlava.com/informations/taxi](http://www.visitbratistlava.com/informations/taxi)

**Bike-Sharing - SLOVNAFT BAJK**

*Website*

Registration: [www.slovnaftbajk.sk](http://www.slovnaftbajk.sk)

Information: [www.welcometobratistlava.eu/bike-sharing](http://www.welcometobratistlava.eu/bike-sharing)

*Booking*

If you want to rent a bicycle, you have to register on the Website via the registration form and pay online for the selected pass. You will receive an SMS message with the PIN code that you will enter into the keyboard on the selected bicycle. After the lock is unlocked, you can start your ride.

More information: [www.slovnaftbajk.sk/prices](http://www.slovnaftbajk.sk/prices)

*Additional  
Information*

How it works: [www.slovnaftbajk.sk/how-it-works](http://www.slovnaftbajk.sk/how-it-works)

Bikes are at disposal 24/7. The service is intended for users who are 16+ years old and bikes are permitted for use exclusively within the Bratislava territory.

## Čunovo (SVK)

### **Public Transport in Bratislava– Dopravný podnik mesta Bratislava a.s** (Bus, Tram and Trolleys)

*Phone* + 421 2 5950 5950

*E-Mail* info@dpb.sk

*Website* [www.dpb.sk](http://www.dpb.sk)

*Booking* ticket machines available at most of the stops  
newspapers kiosks and special public transportation shops ([www.imhd.sk/Ticket-shops](http://www.imhd.sk/Ticket-shops))  
sending a blank text message to number 1100

More information on sale points, prices, etc.: [www.imhd.sk/tickets](http://www.imhd.sk/tickets)

*Additional* Route planner: [www.imhd.sk/ba/public-transport](http://www.imhd.sk/ba/public-transport)

*Information* Maps: [www.imhd.sk/ba/route-maps](http://www.imhd.sk/ba/route-maps)

Commuting with bicycles is allowed on public transit, but not during peak hours on workdays (6am to 9am and 1pm to 6pm). An additional ticket is required.

More information on bike transport: [www.imhd.sk/Bicycles-on-the-Transport](http://www.imhd.sk/Bicycles-on-the-Transport)

### **Regional bus service – Slovak Lines a.s.**

*Phone* +421 2 55 422 734

*E-Mail* info@slovaklines.sk

*Website* [www.slovaklines.sk](http://www.slovaklines.sk)

*App* [Download Google Play Store \(Android\)](#)

[Download Apple Store \(IOS\)](#)

*Additional* Route planner: [www.imhd.sk/ba/public-transport](http://www.imhd.sk/ba/public-transport)

*Information* Maps: [www.imhd.sk/ba/route-maps](http://www.imhd.sk/ba/route-maps)

### **Ferry**

The Ferry connects Hamuliakovo and Čunovo

*Phone* +421 940 61 40 40

*Website* [www.yachter.sk/cunovo-hamuliakovo-dunaj](http://www.yachter.sk/cunovo-hamuliakovo-dunaj)

*Booking* Tickets can be bought at the ferry

*Additional* The ferry is able to transport up to 12 passengers and 12 bicycles. Boarding platform in  
*Information* Čunovo is marina YACHTER CLUB Modrá Čajka (opposite of Divoká voda complex), on other side in Hamuliakovo there is a blue metallic pontoon.

Ferry doesn't run when the wind is stronger than 10 m/s.

## Sopron (HUN)

### **Bus - Volanbusz**

*Phone* +36 1 382-0888 (H-P: 8.00-16.00)

*E-Mail* [info@volanbusz.hu](mailto:info@volanbusz.hu)

*Website* [www.volanbusz.hu](http://www.volanbusz.hu)

*Booking* Website ([www.webelin.volanbusz.hu/tickets](http://www.webelin.volanbusz.hu/tickets))

Apps (more information in section 4.6)

Selling Points: [www.volanbusz.hu/selling-points](http://www.volanbusz.hu/selling-points)

*Additional Information* More information on public bus lines in Sopron: [www.archiv.enykk.hu](http://www.archiv.enykk.hu)

### **Bike Rental - Hotel Sopron - Soproni Kerékpár**

*Phone* 06 30 999 2585

*E-Mail* [info@soproniseta.hu](mailto:info@soproniseta.hu)

*Website* <https://www.sopronikerekpar.hu/>

*Additional Information* Address: 9400 Sopron, Fővényverem út 7.

Available 24 hours a day

More information on Bike-Routes in the region: [www.visitsopron.com/cycle-tracks-in-the-region](http://www.visitsopron.com/cycle-tracks-in-the-region)

### **Bike Rental - Hotel Lövér - Soproni Kerékpár**

*Phone* 06 30 999 2585

*E-Mail* [info@soproniseta.hu](mailto:info@soproniseta.hu)

*Additional Information* Address: 9400 Sopron, Várísi út 4.

Available 24 hours a day

More information on Bike-Routes in the region: [www.visitsopron.com/cycle-tracks-in-the-region](http://www.visitsopron.com/cycle-tracks-in-the-region)

### **Bike Rental - Bike rental and service, e-bike- Fertőrákos**

*E-Mail* [info@soproniseta.hu](mailto:info@soproniseta.hu)

*Website* <https://www.sopronikerekpar.hu/>

*Additional Information* Address: 9421 Fertőrákos, Fő utca 242.

Open 1st of April to 31st of October, from 8am to 8pm

More information on Bike-Routes in the region: [www.visitsopron.com/cycle-tracks-in-the-region](http://www.visitsopron.com/cycle-tracks-in-the-region)

### **Bike Rental - Tóth és Fia Bicycle Shop**

*Phone* +36 99/ 334-001

*E-Mail* [tothesfia@gmail.com](mailto:tothesfia@gmail.com)

*Additional Information* Address: 9400 Sopron, Bécsi út 13.

More information on Bike-Routes in the region: [www.visitsopron.com/cycle-tracks-in-the-region](http://www.visitsopron.com/cycle-tracks-in-the-region)

## **Bike Rental - Frankó Bringa**

*Phone* +36-30 276-6263

*E-Mail* frankobringahegyko@gmail.com

*Website* <http://frankobringa.hu/arak/>

*Additional* Address: 9437 Hegykő, Kossuth Lajos u. 12.

*Information* More information on Bike-Routes in the region: [www.visitsopron.com/cycle-tracks-in-the-region](http://www.visitsopron.com/cycle-tracks-in-the-region)

## **Bike Rental - Weiczner car-and bike rental**

*Phone* +36-70 943-72-17

*Additional* Address: 9437 Hegykő, Patak u. 53.

*Information* More information on Bike-Routes in the region: [www.visitsopron.com/cycle-tracks-in-the-region](http://www.visitsopron.com/cycle-tracks-in-the-region)

## **Bike Rental - Hotel Tornácos**

*Phone* +36 99 540 200

*E-Mail* info@tornacos.hu

*Website* <https://www.tornacos.hu/hu/#gsc.tab=0>

*Additional* Address: 9437 Hegykő, Kossuth L. 74-78.

*Information* More information on Bike-Routes in the region: [www.visitsopron.com/cycle-tracks-in-the-region](http://www.visitsopron.com/cycle-tracks-in-the-region)

## **Bike Rental - Fertőd Bike**

*Phone* 06 30 370 8906

*Website* <https://fertod-bike.business.site/>

*Additional* Address: 9431 Fertőd, Fő u 22.

*Information* More information on Bike-Routes in the region: [www.visitsopron.com/cycle-tracks-in-the-region](http://www.visitsopron.com/cycle-tracks-in-the-region)

## **Bike Rental - Fertő-Hanság National Park**

*Phone* +36 99 537 620

*E-Mail* info@fhnp.hu

*Additional* Address: 9435 Sarród, Rév-Kócsagvár

*Information* More information on Bike-Routes in the region: [www.visitsopron.com/cycle-tracks-in-the-region](http://www.visitsopron.com/cycle-tracks-in-the-region)

## **E-Bike and E-Scooter Rental**

*Phone* +36-70/279-4102

*E-Mail* ebringakolcsonzo@gmail.com

*Website* <https://ebringakolcsonzo.hu>

*Additional* Ebike and e roller rental

*Information* (Open every day from 8 am to 8 pm)  
Address: 9400 Sopron, Állomás utca 2.

More information on Bike-Routes in the region: [www.visitsopron.com/cycle-tracks-in-the-region](http://www.visitsopron.com/cycle-tracks-in-the-region)

## How to get to the Pan-European Picnic Memorial Park (POI) from Sopron City Center

**Bus** (Line 7205 Fertőrákos, autóbusz-forduló)

*Provider* Volanbusz

*Departure station* Sopron, autóbusz-állomás

*Arrival station* Pan-European memorial (Fertőrákos, Fő u. 1, 9421 Hungary)

*Duration* Approx. 26 min

*Additional Information* Timetable: [www.volanbusz.hu/timetable/7205](http://www.volanbusz.hu/timetable/7205)

## Bike



Figure 12: ©ECF, Map Eurovelo 13, <https://en.eurovelo.com/ev13/austria-hungary>

*Route* EuroVelo 13 – Iron Curtain Trail  
 Sopron (👤) → Pan European Picnic park (★)

*Website* [www.eurovelo.com/ev13](http://www.eurovelo.com/ev13)

*App* [Download Google Play Store \(Android\)](#)

[Download Apple Store \(IOS\)](#)



## Mosonmagyaróvár (HUN)

### **Bus - Volanbusz**

*Phone* +36 1 382-0888 (H-P: 8.00-16.00)

*E-Mail* info@volanbusz.hu

*Website* [www.volanbusz.hu](http://www.volanbusz.hu)

Public transport routes: [www.archiv.enykk.hu](http://www.archiv.enykk.hu)

*Booking* Website ([www.webelin.volanbusz.hu/tickets](http://www.webelin.volanbusz.hu/tickets))

Apps (more information in section 4.6)

Selling Points: [www.volanbusz.hu/selling-points](http://www.volanbusz.hu/selling-points)

## Komárom (HUN) / Komárno (SVK)

### Bus – Volanbusz (Komárom)

Phone +36 1 382-0888 (H-P: 8.00-16.00)  
 E-Mail [info@volanbusz.hu](mailto:info@volanbusz.hu)  
 Website [www.volanbusz.hu](http://www.volanbusz.hu)  
 Booking Website ([www.webelin.volanbusz.hu/tickets](http://www.webelin.volanbusz.hu/tickets))  
 Apps (more information in section 4.6)  
 Selling Points: [www.volanbusz.hu/selling-points](http://www.volanbusz.hu/selling-points)

### Bus - Slovenská autobusová doprava (SAD) (Komárno)

Phone +421 41 7330 401  
 E-Mail [info@sadza.sk](mailto:info@sadza.sk)  
[sadza@sadza.sk](mailto:sadza@sadza.sk)  
 Website <https://www.sadza.sk/>  
 Booking from the driver  
 bus stations of bigger cities  
 via the Internet  
 Additional information [www.slovakia.travel/en/getting-around-by-bus](http://www.slovakia.travel/en/getting-around-by-bus)

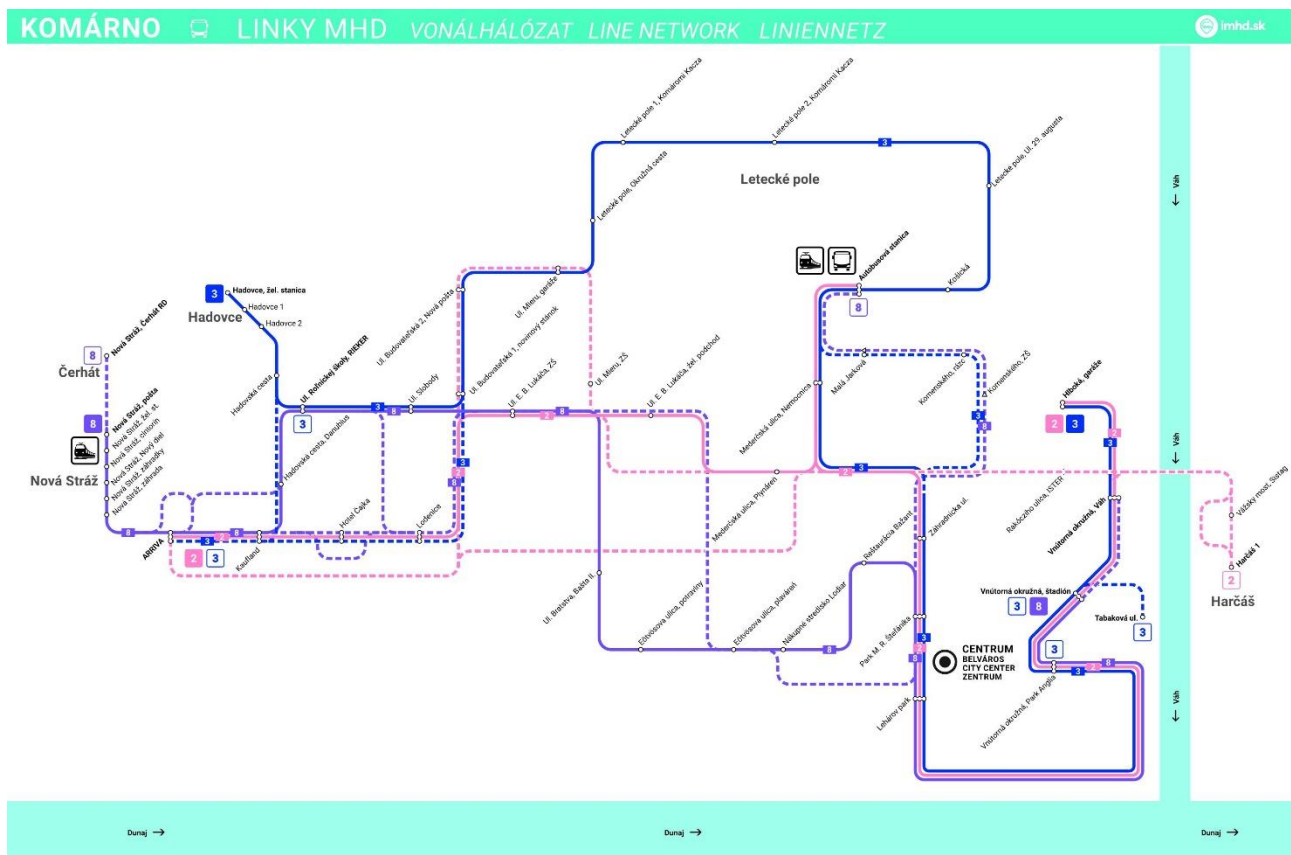


Figure 13: © imhd, Line Network Komarno, <https://imhd.sk/transport/media/mn/00002398/Sch%C3%A9ma-liniek-MHD-Kom%C3%A1rno-20200901.pdf>

**Bike Rental – Kombibike (Kómarom & Komárno)**

*Phone* +421 907 665 248 (SK/HU)  
+36 30 013 7709 (HU/EN)

*Website* [www.kombibike.eu](http://www.kombibike.eu)

*Booking* You can rent a bike after the online registration and ticket purchase from terminals at the stations.

Location of the stations: [www.kombibike.eu/stations](http://www.kombibike.eu/stations)

Kombibike pass sales points: Tourist Information Center Komárno (945 01 Komárno Námestie gen. Klapku); Tourinform Komárom (2900 Komárom, Igmándi út 2.)

## Esztergom (HUN) / Štúrovo (SVK)

### Bus – Volanbusz (Esztergom)

Phone +36 1 382-0888 (H-P: 8.00-16.00)

E-Mail [info@volanbusz.hu](mailto:info@volanbusz.hu)

Website [www.volanbusz.hu](http://www.volanbusz.hu)

Booking Website ([www.webelin.volanbusz.hu/tickets](http://www.webelin.volanbusz.hu/tickets))

Apps (more information and Download Links in section 4.6)

Selling Points: [www.volanbusz.hu/selling-points](http://www.volanbusz.hu/selling-points)

### Public transport (Štúrovo)

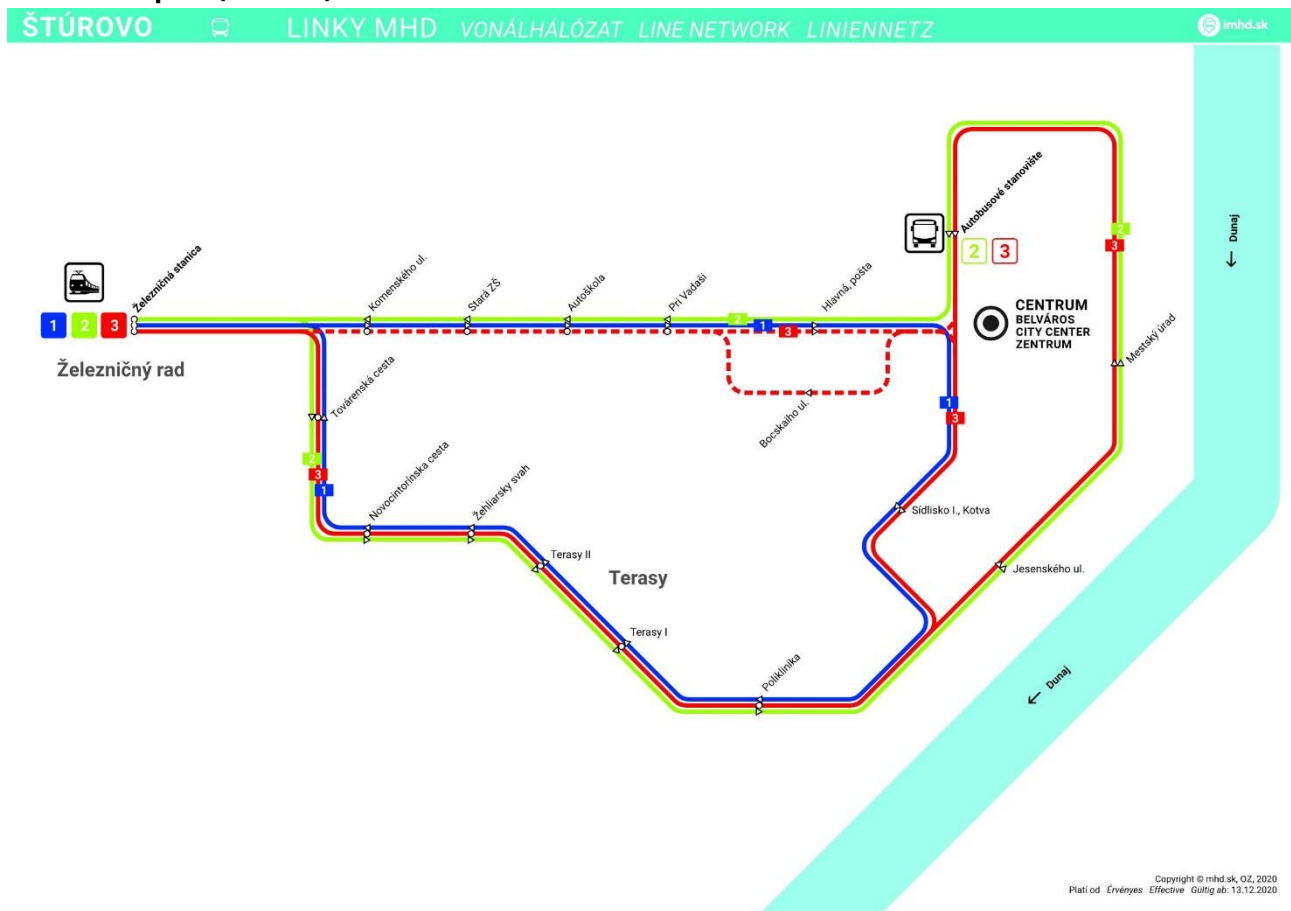


Figure 14: © imhd, Line Network Sturovó, <https://imhd.sk/transport/media/mn/00002452/Sie%C5%A5-liniek-MHD-%C5%A0t%C3%BArovo-20201213.pdf>

## Visegrád (HUN)

### **Bus - Volanbusz**

*Phone* +36 1 382-0888 (H-P: 8.00-16.00)  
*E-Mail* info@volanbusz.hu  
*Website* [www.volanbusz.hu](http://www.volanbusz.hu)  
*Booking* Website ([www.webelin.volanbusz.hu/tickets](http://www.webelin.volanbusz.hu/tickets))  
Apps (more information in section 4.6)  
Selling Points: [www.volanbusz.hu/selling-points](http://www.volanbusz.hu/selling-points)  
*Additional Information* Route finder: [www.menetrendek.hu/](http://www.menetrendek.hu/)  
More information: [www.visitvisegrad.hu/transport](http://www.visitvisegrad.hu/transport)

### **City Bus Visegrád**

*Phone* +36 26 398 344  
*Website* [www.city-bus.hu](http://www.city-bus.hu)  
*Additional Information* Since 1991, with minibuses up to 6-8 passengers, CITY-BUS VISEGRÁD local transport company ensures the convenient transportation of guests visiting Visegrád and its surroundings. Instant bus orders are available from 9:00 am until 6:00 pm every day of the week. In case of orders outside our opening hours, preliminary reservation is required.  
More information: [www.visitvisegrad.hu/transport](http://www.visitvisegrad.hu/transport)

### **Ferry (Nagymaros-Visegrád)**

*Phone* +36 26 398 344  
*Website* <http://atlantisclubkft.hu/>  
*Frequency* Departs every hour  
*Additional Information* When you arrive by train at Nagymaros-Visegrád railway station, you can go to Visegrád with this ferry.  
More information: [www.visitvisegrad.hu/transport](http://www.visitvisegrad.hu/transport)

**Szentendre (HUN)**

**Bus - Volanbusz**

Phone +36 1 382-0888 (H-P: 8.00-16.00)

E-Mail [info@volanbusz.hu](mailto:info@volanbusz.hu)

Website [www.volanbusz.hu](http://www.volanbusz.hu)

Booking Website ([www.webelin.volanbusz.hu/tickets](http://www.webelin.volanbusz.hu/tickets))

Apps (more information in section 4.6)

Selling Points: [www.volanbusz.hu/selling-points](http://www.volanbusz.hu/selling-points)

Additional information More information: [www.iranszentendre.hu/public-transport](http://www.iranszentendre.hu/public-transport)

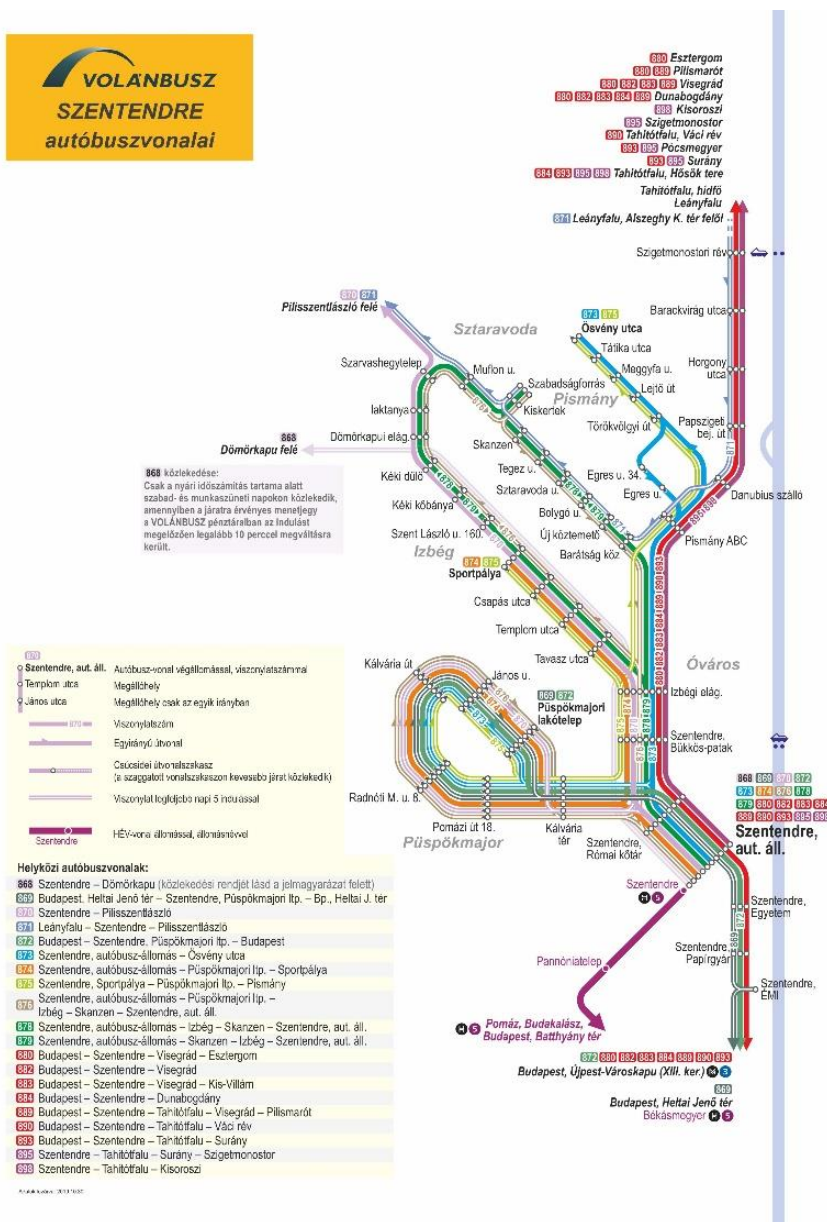


Figure 15: ©Volánbusz Zrt., Szentendre Map, <https://www.volanbusz.hu/hu/menetrendek/vonalhalozati-terkep>



**Boat - Mahart Passnave Kft.**

*Phone* +36 1 484 4013

*Website* [www.mahartpassnave.hu](http://www.mahartpassnave.hu).

*Additional* Timetable: [www.iranyszentendre.hu/uploads/Szentendre.pdf](http://www.iranyszentendre.hu/uploads/Szentendre.pdf)

*information* Ticket offices: [www.mahartpassnave.hu/contact](http://www.mahartpassnave.hu/contact)

More information: [www.iranyszentendre.hu/public-transport](http://www.iranyszentendre.hu/public-transport)

**Ferry - Pásztor-rév**

*Route* Szentendre – Szigetmonostor

*Additional* More information & Timetables: [www.iranyszentendre.hu/public-transport](http://www.iranyszentendre.hu/public-transport)  
*information*

**Ferry - Váci komp**

*Route* Tahitótfalu – Vác

*Additional* More information & Timetables: [www.iranyszentendre.hu/public-transport](http://www.iranyszentendre.hu/public-transport)  
*information*

## Budapest (HUN)

### Bus - Volanbusz

*Phone* +36 1 382-0888 (H-P: 8.00-16.00)  
*E-Mail* info@volanbusz.hu  
*Website* [www.volanbusz.hu](http://www.volanbusz.hu)  
*Booking* Website ([www.webelin.volanbusz.hu/tickets](http://www.webelin.volanbusz.hu/tickets))  
 Apps (more information in section 4.6)  
 Selling Points: [www.volanbusz.hu/selling-points](http://www.volanbusz.hu/selling-points)  
 International Ticket offices: [www.volanbusz.hu/nepliget-international-ticket-office](http://www.volanbusz.hu/nepliget-international-ticket-office)  
[www.volanbusz.hu/kelenfold-international-ticket-office](http://www.volanbusz.hu/kelenfold-international-ticket-office)

### Public Transport – BKK (Metro, Tram, Trolley, Suburban bus, Nightbus, Ferry, Boat)

*Phone* BKK Call Center: +36 1 325 5255  
 Lines open 0-24h every day of the year  
*E-Mail* bkk@bkk.hu  
*Website* [www.bkk.hu](http://www.bkk.hu)  
*App* [Download Apple Store \(IOS\)](#)  
[Download Google Play Store \(Android\)](#)  
*Booking* App  
 Ticket vending machines; [www.bkk.hu/automata](http://www.bkk.hu/automata)  
*Additional Information* Timetables: [www.bkk.hu/en/timetables](http://www.bkk.hu/en/timetables)  
 Trip Planner: [www.futar.bkk.hu](http://www.futar.bkk.hu)  
 BKK's several public transport services can take your bike on board: boats, the cogwheel railway as well as several bus and tram lines. Bicycle traffic has increased due to the pandemic; therefore, as a pilot, cyclists who also use public transport need to pay only their own fare, while their bikes ride free of charge at weekends.  
 More information: [www.bkk.hu/en/travel-information/bikes-on-board](http://www.bkk.hu/en/travel-information/bikes-on-board)

### Bike Rental – Mol Bubi

*Phone* +36 1 325 5255  
*E-Mail* bkk@bkk.hu  
*Website* <https://molbubi.hu/en/>  
*App* [Download Google Play Store \(Android\)](#)  
[Download Apple Store \(IOS\)](#)  
*Booking* App  
*Additional Information* How it works: [www.molbubi.hu/how-it-works](http://www.molbubi.hu/how-it-works)  
 Cycling maps: [www.bkk.hu/cycling-maps](http://www.bkk.hu/cycling-maps)

### E-Scooter Rental – Lime

*Website* [www.li.me](http://www.li.me)  
*App* [Download Apple Store \(IOS\)](#)  
[Download Google Play Store \(Android\)](#)  
*Booking* App

## E-Moped Rental – Blinkee

Phone	+48 (22) 290 25 25
E-Mail	contact.pl@blinkee.city
Website	<a href="http://www.blinkee.city">www.blinkee.city</a>
App	<a href="#">Download Apple Store (IOS)</a> <a href="#">Download Google Play Store (Android)</a>
Booking	How it works: <a href="http://www.blinkee.city/how-it-works">www.blinkee.city/how-it-works</a>

## Taxi

<i>Taxi providers in Budapest</i>	○ Főtaxi ( <a href="http://www.fotaxi.hu">www.fotaxi.hu</a> )
	Telephone Booking: +36 1222 2222
	Online Booking: <a href="http://www.fotaxi.hu/online-taxirendeles">www.fotaxi.hu/online-taxirendeles</a>
	App Booking: <a href="#">Download Apple Store (IOS)</a> , <a href="#">Download Google Play Store (Android)</a>
	○ Taxi 4 ( <a href="http://www.taxi4.hu">www.taxi4.hu</a> )
	Telephone Booking: (+36-1) 4-444-444, Telenor: (+36-20) 4-444-444, Telekom: (+36-30) 2-444-444, Vodafone: (+36-70) 4-444-444
	Online Booking: <a href="http://www.taxi4.hu/taxi-order">www.taxi4.hu/taxi-order</a>
	App Booking: <a href="#">Download Apple Store</a> , <a href="#">Download Google Play Store (Android)</a>
	○ 6X6 Taxi ( <a href="http://www.new.6x6taxi.hu">www.new.6x6taxi.hu</a> )
	Telephone Booking: +36 (1) 6 666 666
E-Mail Booking: <a href="mailto:rendel@6x6taxi.hu">rendel@6x6taxi.hu</a>	
○ Budapest Taxi ( <a href="http://www.budapesttaxi.hu">www.budapesttaxi.hu</a> )	
Telephone Booking: +36 (1) 777-7777; +36 (20/30/70) 777-7777	
App Booking: <a href="#">Download Apple Store (IOS)</a> , <a href="#">Download Google Play Store (Android)</a>	
○ Tele 5 Taxi ( <a href="http://www.tele5taxi.hu">www.tele5taxi.hu</a> )	
Telephone Booking: +36 5 555 555	
App Booking: <a href="#">Download Google Play Store (Android)</a>	
○ Elit Taxi ( <a href="http://www.mbelittaxi.hu">www.mbelittaxi.hu</a> )	
Telephone Booking: +36 1 232 3232, +36 20/ 412 0412	
E-Mail Booking: <a href="mailto:taxirendeles@mbelittaxi.hu">taxirendeles@mbelittaxi.hu</a>	
○ GOTAXI	
Telephone Booking: +36-1-444-9-333	
App Booking: <a href="#">Download google Play Store (Android)</a> , <a href="#">Download Apple Store (IOS)</a>	
<i>Mobile applications for ordering a Taxi</i>	○ Bolt
	• Website: <a href="http://www.bolt.eu/budapest">www.bolt.eu/budapest</a>
	• <a href="#">Download Google Play Store (Android)</a>
	• <a href="#">Download Apple Store (IOS)</a>
○ Taxim	
• Website: <a href="http://www.taxim.hu">www.taxim.hu</a>	
• <a href="#">Download Apple Store (IOS)</a>	
<i>Additional Information</i>	More information: <a href="http://www.bkk.hu/taxi-services">www.bkk.hu/taxi-services</a>

## Dunaújváros (HUN)

### **Bus - Volanbusz**

*Phone* +36 1 382-0888 (H-P: 8.00-16.00)

*E-Mail* [info@volanbusz.hu](mailto:info@volanbusz.hu)

*Website* [www.volanbusz.hu](http://www.volanbusz.hu)

*Booking* Website ([www.webelin.volanbusz.hu/tickets](http://www.webelin.volanbusz.hu/tickets))

Apps (more information in section 4.6)

Selling Points: [www.volanbusz.hu/selling-points](http://www.volanbusz.hu/selling-points)

## Paks (HUN)

### Bus - Volanbusz

*Phone* +36 1 382-0888 (H-P: 8.00-16.00)

*E-Mail* info@volanbusz.hu

*Website* [www.volanbusz.hu](http://www.volanbusz.hu)

*Booking* Website ([www.webelin.volanbusz.hu/tickets](http://www.webelin.volanbusz.hu/tickets))

Apps (more information in section 4.6)

Selling Points: [www.volanbusz.hu/selling-points](http://www.volanbusz.hu/selling-points)

*Additional information* Route planner: [www.menetrendek.hu](http://www.menetrendek.hu)

More information: [www.paks.hu/en/tourism/public-transport-information](http://www.paks.hu/en/tourism/public-transport-information)

### Taxi

*Taxi providers in Paks*

- Duna Taxi, +36 (70) 334-9334
- Füge Taxi, 7030 Paks, Táncsics Mihály street 2, +36 (20) 454-5515
- Trend Taxi, 7030 Paks, Dózsa György street 44, +36 (30) 222-6030, +36 (20) 320-0822
- Regata Taxi, 7030 Paks, Gyár street 28, +36 (30) 924-4425, +36 (20) 217-0226
- Fix Taxi, +36 (70) 326-7266, +36 (20) 440-7540, sztyattila@freemail.hu

### Ferry

*Phone* +36 20 539-2617

*E-Mail* kiszl@hajozas.net

*Website* [www.hajozas.net/en/ferry-service](http://www.hajozas.net/en/ferry-service)

*Additional information* There is an hourly ferry service between 07:00 and 12:00 and then between 14:00 and 19:00. The ferry departs from the Paks bank on the hour and, after disembarking and boarding, it returns from the Géderlak bank immediately. Upon request, unscheduled service for the price specified in the rate list is provided as well.

## Mohács (HUN)

### **Bus - Volanbusz**

*Phone* +36 1 382-0888 (H-P: 8.00-16.00)  
*E-Mail* info@volanbusz.hu  
*Website* [www.volanbusz.hu](http://www.volanbusz.hu)  
*Booking* Website ([www.webelin.volanbusz.hu/tickets](http://www.webelin.volanbusz.hu/tickets))  
Apps (more information in section 4.6)  
Selling Points: [www.volanbusz.hu/selling-points](http://www.volanbusz.hu/selling-points)

### **Bike-, canoe-, and kayak rental**

*Phone* +36 20 378 0033, +36 69 505 515  
*E-Mail* mohacs@tourinform.hu  
*Website* [www.mohacs.hu](http://www.mohacs.hu)  
*Booking* Mohács (Indóház Street, Mohács),

### **Boat trips - Dunasafari**

*Phone* +36 70 3888980,  
*E-Mail* info@dunasafari.hu,  
*Website* [www.dunasafari.hu](http://www.dunasafari.hu)



## Pécs (HUN)

### **Bus - Volanbusz**

*Phone* +36 1 382-0888 (H-P: 8.00-16.00)  
*E-Mail* info@volanbusz.hu  
*Website* [www.volanbusz.hu](http://www.volanbusz.hu)  
*Booking* Website ([www.webelin.volanbusz.hu/tickets](http://www.webelin.volanbusz.hu/tickets))  
Apps

### **Segway Rental – Segway Pécs**

*Phone* +36-30/ 327-3666  
*E-Mail* info@segwaypecs.hu  
*Website* [www.segwaypecs.hu](http://www.segwaypecs.hu)  
*Booking* Website  
in the office  
*Additional Information* Address: 7621 Pécs, Irgalmasok u. 16. (near Kossuth square)  
Segway Pecs is a tourism company organizing Segway tours both in Pécs and the region.

### **E-Bike Rental**

*Phone* 06 72 502 101  
*E-Mail* pecsike@pecsike.hu  
*Website* [www.pecsike.hu](http://www.pecsike.hu)  
*Booking* How to rent a bike: [www.pecsike.hu/en/how-can-i-rent-a-bike](http://www.pecsike.hu/en/how-can-i-rent-a-bike)  
*Additional Information* Sales point address: 7632, Pécs, Siklósi út 52.  
Opening hours: Monday: 8am-6pm; Tuesday - Thursday: 8am-4pm; Friday: 8am-2pm

### **Taxi - Volantaxi**

*Phone* +36 72/333-333  
*(ordering a car)* +36 72/222-222  
+36 72/555-555  
Mobil: +36 30/9 333-333  
*E-Mail* info@volantaxi.hu  
*Website* [www.volantaxi.hu](http://www.volantaxi.hu)  
*Apps* [Download Google Play Store \(Android\)](#)  
[Download Apple Store \(IOS\)](#)  
*Booking* Phone-call  
App

## Liberland (HRV/SRB)

The easiest way to enter Liberland is with LSA assistance (E-Mail: [info@liberland.org](mailto:info@liberland.org), phone numbers: +385 99 841 6836, +381 64 4276428, +45 29714935). Border crossing into Liberland is often prevented by Croatian border guards, although you can still try getting in as the border isn't clearly marked. There are reports of people attempting to enter the area being arrested by Croatian authorities. Getting in from Serbia by boat is reported to be more convenient, though the Serbian government considers it illegal and travellers attempting to use this route have reportedly been detained as well.

Liberland is connected to Croatia by road, but the roads are in bad condition, so it may not be possible to reach Liberland by car — in which case, you have to continue by foot. There is no regular bus connection to Liberland; however, you can take a train or bus to Osijek, take another bus to Zmajevac and then continue by foot or by bike. Bus connections between Osijek and Zmajevac are very infrequent, though — only twice a week. You can also cycle or hike to Liberland from Osijek (about 30 km). Attention: There are no accommodation facilities, restaurants or supermarkets in Liberland. If you go there on your own and want to stay over night, you must bring a tent. There are also no railways or public transport in Liberland.

Website: [www.liberland.org](http://www.liberland.org)

## Vukovar (HRV)

### Taxi

*Taxi services in Vukovar*

- Taxi Cammeo  
Website: [www.cammeo.hr](http://www.cammeo.hr)  
Phone: 00385 (0)32/330-040

### Bus - Čazmatrans Vukovar d.o.o.

*Phone* +38532442064  
*E-Mail* [cazmatrans.vukovar@vu.t-com.hr](mailto:cazmatrans.vukovar@vu.t-com.hr)  
*Website* [www.cazmatrans.hr](http://www.cazmatrans.hr)  
*App* [Download google Play Store \(Android\)](#)  
[Download Apple Store \(IOS\)](#)  
*Additional Information* Main bus station: Olajnica bb (Phone: 060/337-799)  
More information about book tickets and timetables: [www.cazmatrans.hr](http://www.cazmatrans.hr)  
Bicycle transport on busses is possible.

### Boat - Opcija B Apsolutno iskustvo

*Phone* +385 99 401 1186  
*E-Mail* [apsolutno.iskustvo@gmail.com](mailto:apsolutno.iskustvo@gmail.com)  
*Website* [www.opcijab.hr](http://www.opcijab.hr)

### Boat - St Boniface Motor Boat Club

*Phone* 0385 (0)98/473-547  
*E-Mail* [m.k.sveti.bono@gmail.com](mailto:m.k.sveti.bono@gmail.com)  
*Additional Information* If you want to experience a ride on the Danube on a smaller boat or on a traditional čiklja, members of the St Boniface Motor Boat Club will be happy to take you on this adventure. They can also tell you more about the life on the Danube and the fishing tradition in Vukovar. More information: [www.turizamvukovar.hr/voznja-po-dunavu](http://www.turizamvukovar.hr/voznja-po-dunavu)

### Boat - Dunav VU Boat rides

*Phone* 00385 (0)91/512-0808  
*E-Mail* [raczvonko48@gmail.com](mailto:raczvonko48@gmail.com)  
*Additional Information* More information: [www.turizamvukovar.hr/voznja-po-dunavu](http://www.turizamvukovar.hr/voznja-po-dunavu)

### Boat – Vukovar water bus

*Phone* +385 98 344 741  
*E-Mail* [zrinka@danubiumtours.hr](mailto:zrinka@danubiumtours.hr)  
*Website* [www.vukovarwaterbus.hr](http://www.vukovarwaterbus.hr)  
*Additional Information* Adress: Parobrodarska bb/ 32 000 Vukovar

## **Bike Rental – NextBike**

*Phone* +385 1 777 6534

*E-Mail* info@nextbike.hr

*Website* [www.nextbike.hr](http://www.nextbike.hr)

*App* [Download Apple Store \(IOS\)](#)

[Download Google Play Store \(Android\)](#)

*Additional Information* Bike Locations: [www.nextbike.hr/locations](http://www.nextbike.hr/locations)

Bike Routes Map Vukovar-Srijem County:

[www.turizamvukovar.hr/1strana\\_Vukovar.jpg](http://www.turizamvukovar.hr/1strana_Vukovar.jpg)

[www.turizamvukovar.hr/2strana\\_Vukovar.jpg](http://www.turizamvukovar.hr/2strana_Vukovar.jpg)

Bike routes Vukovar: [www.turizamvukovar.hr/Vukovar\\_BS\\_2021\\_05\\_24.pdf](http://www.turizamvukovar.hr/Vukovar_BS_2021_05_24.pdf)

## **Bike Rental – Vukovar Tourist Board - Regional Mobility Centre**

*Phone* 00385 (0)32 442-889

*E-Mail* info@turizamvukovar.hr

*Website* <http://turizamvukovar.hr/en/>

more information on cycling in Vukovar: [www.turizamvukovar.hr/aktivni-turizam](http://www.turizamvukovar.hr/aktivni-turizam)

*Booking* In the office:

J.J.Strossmayera 15

32000 Vukovar

*Additional Information* Rent bikes for free, 3 bikes and 1 E-bike

Bike Routes Map Vukovar-Srijem County:

[www.turizamvukovar.hr/1strana\\_Vukovar.jpg](http://www.turizamvukovar.hr/1strana_Vukovar.jpg)

[www.turizamvukovar.hr/2strana\\_Vukovar.jpg](http://www.turizamvukovar.hr/2strana_Vukovar.jpg)

Bike routes Vukovar: [www.turizamvukovar.hr/Vukovar\\_BS\\_2021\\_05\\_24.pdf](http://www.turizamvukovar.hr/Vukovar_BS_2021_05_24.pdf)

## Novi Sad (SRB)

### Public city transport - GSP Novi Sad

Phone +381(0)21/52 77 96, 52 73 99

E-Mail [gspns@gspns.rs](mailto:gspns@gspns.rs)

Website [www.gspns.co.rs](http://www.gspns.co.rs)

Booking Tickets can be bought from the bus driver

GSP Kiosks (open 6am – 8pm):

- Šafarikova ulica / Šafarik Street
- Bulevar oslobođenja (bus stop at the Futoška pijaca)
- ispred Železničke stanice / square in front of the Railway Station

Additional Information More information: <https://novisad.travel/en/public-transport/>

Bus maps: [www.gspns.co.rs/bus-maps](http://www.gspns.co.rs/bus-maps)

Timetable: [www.gspns.co.rs/timetable](http://www.gspns.co.rs/timetable)

Passenger can transport goods and luggage and if luggage is larger dimensions, passenger is obliged to pay extra transportation costs.



Figure 16: © Tourist Organisation of the City of Novi Sad, map bus lines Novi Sad, <https://novisad.travel/en/public-transport/>

## Taxi

- Taxi Providers in Novi Sad*
- BELI TAXI ; Phone: 400 800
  - CITY PLUS TAXI; Phone: 450 450
  - DELTA NS PLUS TAXI; Phone: 55 33 33, 522 622
  - DOBRO DOŠLI TAXI; Phone: 40 10 30, 400 000
  - GRAND TAXI, DOBRO JUTRO TAXI; Phone: 443 100, 500 000, 532 222
  - LAV TAXI; Phone: 53 33 35, 533 233, 533 111
  - LUI TAXI; Phone: 300 000
  - MAXI NOVOSAĐANI; Phone: 451 111, 970
  - MB TAXI; Phone: 500 222
  - NAŠ TAXI; Phone: 300 300
  - NOVUS TAXI; Phone: 500 700
  - PAN TAXI; Phone: 4 55 555
  - SOS TAXI, DEŽURNI TAXI, SOS; Phone: 450 400, 455 666, 500 650
  - PAN PLUS TAXI; Phone: 500 555
  - SUPER TAXI, SUPER PLUS TAXI; Phone: 400 400, 500 500
  - VOJVOĐANI; Phone: 522 333, 552 222
  - NACIONALNI TAXI; Phone: 444 888
- Mobile Applications for ordering a ride*
- Crveni i Red Taxi  
[Download Google Play Store \(Android\)](#)  
[Download Apple Store \(IOS\)](#)
  - City Taxi Novi Sad  
[Download Google Play Store \(Android\)](#)  
[Download Apple Store \(IOS\)](#)
  - Taxi SOS  
[Download Google Play Store \(Android\)](#)

## Bike rental - ns bike

- Phone* 021/472-41-40 (Mo-Fr 8am – 8pm; Sa-Su 8am -1pm)
- E-Mail* pitanja@parkingsns.rs
- Website* [www.nsbike.rs](http://www.nsbike.rs)
- App* [Download google Play Store \(Android\)](#)
- Booking* Booking machines at bicycle stations. To use them you need a user-card.
- Additional Information* There are cycling paths along the most main- roads in Novi Sad.  
Registration Place (you get the user card here): Cashier's Office, PUC "Parking Service" Filipa Višnjića 47, Novi Sad  
Opening hours: Monday to Saturday 9am - 7pm

## Bike rental - fanatic

- Phone* +381 21 6621 099
- Website* [www.fanatic.rs/rent-a-bike](http://www.fanatic.rs/rent-a-bike)
- Booking* How to rent a bike:  
Go to Fanatic bike shop (Železnička 56; corner Bulevar Oslobođenja and Maksima Gorkog)  
The staff will offer you a bike best suited to your needs. You are required to provide a valid ID card, passport or deposit.
- Additional Information* There are cycling paths along the most main- roads in Novi Sad.  
Opening hours: work day and Saturday 7:30am - 9pm, Sunday 8am - 9pm



You can put out a reservation for a bike or make an appointment for larger groups or tour groups via telephone: +381 21 6621 099

Bicycle helmets and cables are provided by the shop.

**Bike rental - Electric Scooter Novi Sad (Rent & Speed up)**

*Phone* +381 64 9312049

*E-Mail* [escooters@gmail.com](mailto:escooters@gmail.com)

*Booking* At the shop

*Additional* Address: Dunavskoj ulici, pasaž broj 8 svakog dana od

*Information* Opening hours: 11am - 11pm

## Timișoara (ROU)

<http://romaniatourism.com/timisoara.html#transportation>

### Public Transport - STPT

The city public transportation in Timisoara is assured by the Company for Public Transportation Timisoara STPT (former Regia Autonoma de Transport Timisoara -RATT)

Phone 0356 803 700

E-Mail [relatiipublice@stpt.ro](mailto:relatiipublice@stpt.ro) | [atelier.autobuze@ratt.ro](mailto:atelier.autobuze@ratt.ro) | [serviciul.tehnic@ratt.ro](mailto:serviciul.tehnic@ratt.ro) | [linie.cale@ratt.ro](mailto:linie.cale@ratt.ro)

Website [www.ratt.ro](http://www.ratt.ro)

Booking There are special shops for this in the vicinity of the bus/tram stations. If you can't find any, go to the nearest shop or newsstand and ask around. They sometimes sell bus tickets too.  
Map of the official ticketing points: [www.google.com/RATT/tickets](http://www.google.com/RATT/tickets)

How to buy tickets: [www.ratt.ro/ticketing](http://www.ratt.ro/ticketing)

Additional Information Public transport in Timisoara runs from 5 a.m. until right before midnight. After midnight, you will have to walk or take a taxi/uber.

More information: [www.timisoara-info.ro/transportpublic](http://www.timisoara-info.ro/transportpublic)

[www.timisoaratourism.com/how-to-get-around-in-timisoara](http://www.timisoaratourism.com/how-to-get-around-in-timisoara)

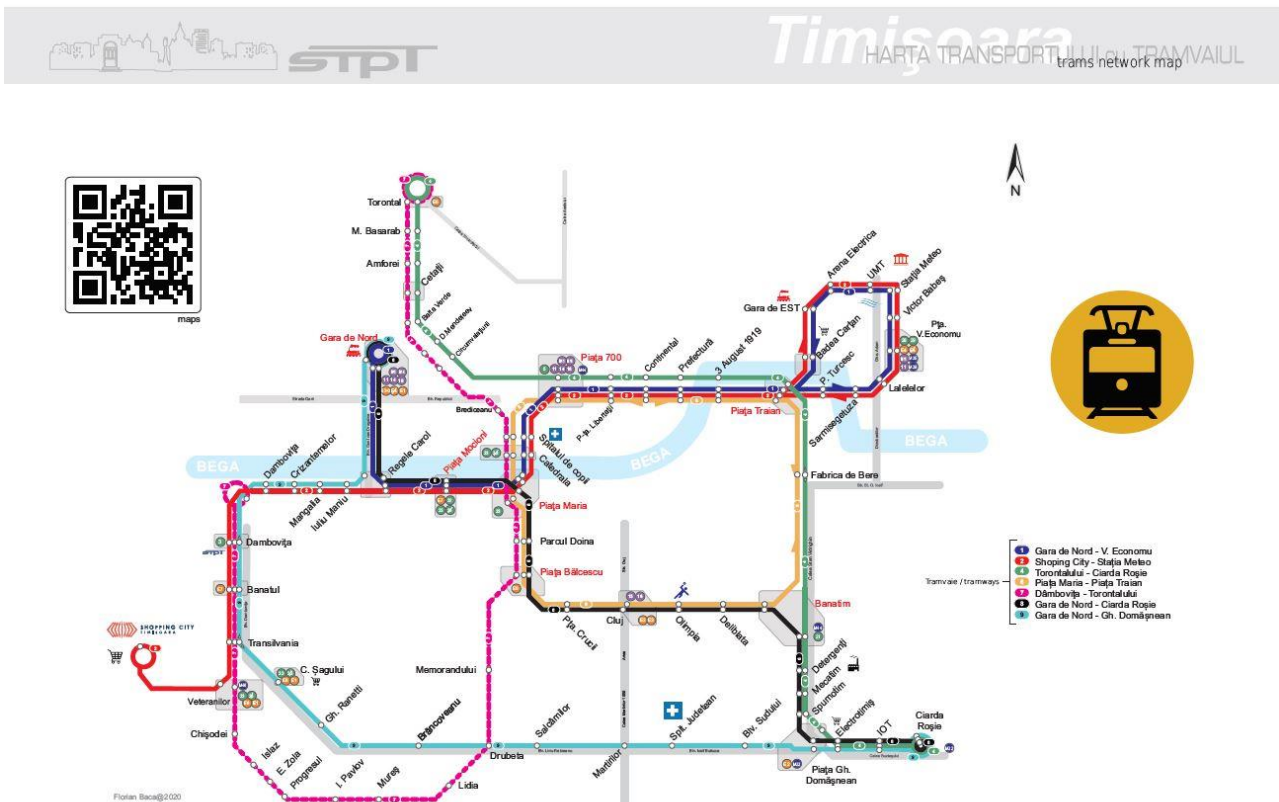


Figure 17: © Timisoara Tourism, Florian Baca, Tram Map, <https://timisoaratourism.com/tag/public-transport/>

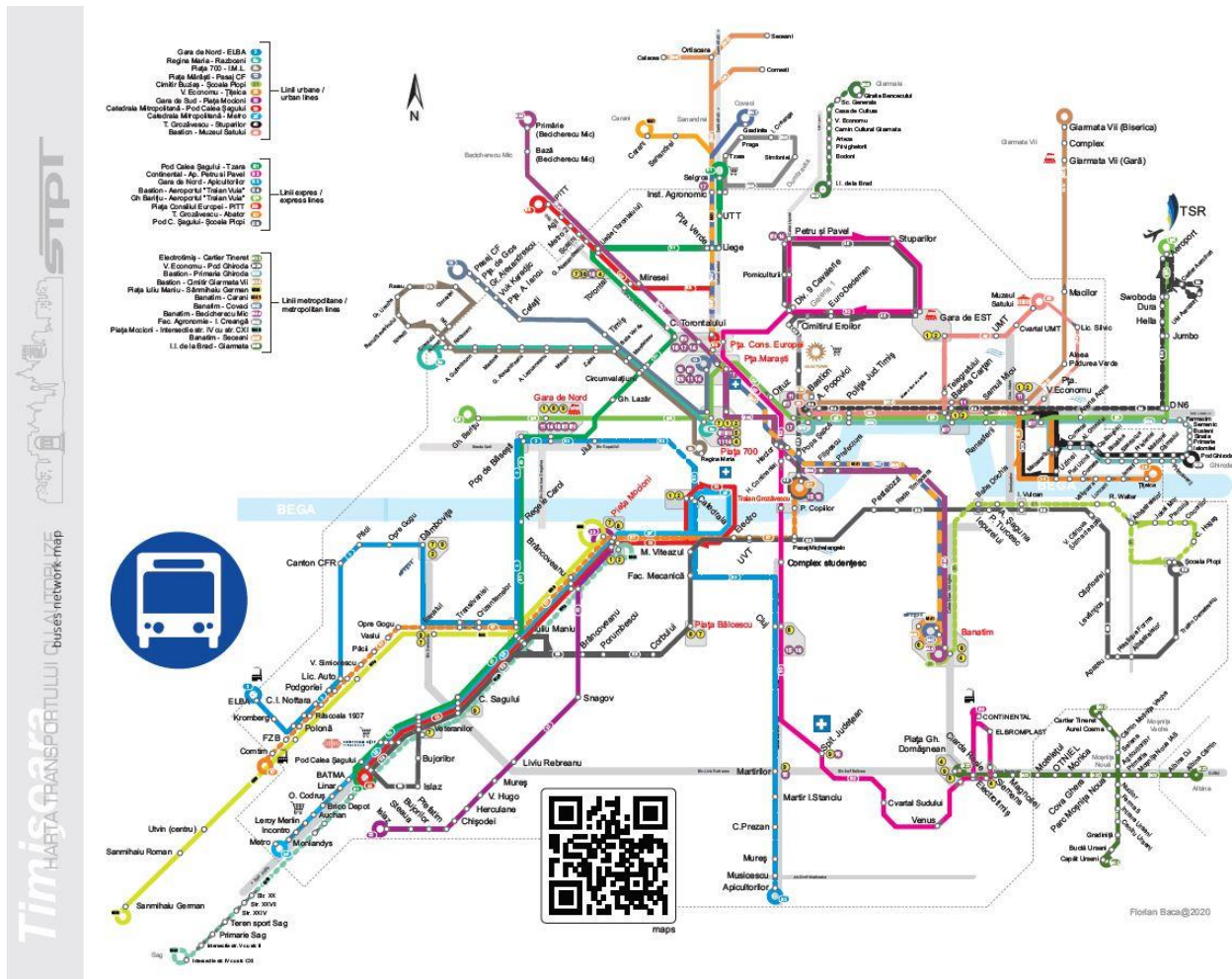


Figure 18: © Timisoara Tourism, Florian Baca, Bus Map, <https://timisoaratourism.com/tag/public-transport/>

### Taxi

- Taxi
- City Taxi - 949
- Providers in Timișoara
- Dacia Taxi - 944
  - Eco Taxi - 0256 120.120
  - Getax - 962 or 0256 134.470
  - Grup Taxi - 946
  - Radio Taxi - 940
  - Regal Taxi - 943
  - Tudo Taxi - 945
  - Vest Taxi - 953

### Mobile

- applications for booking a Taxi
- Bolt
    - Website: [www.bolt.eu/timisoara](http://www.bolt.eu/timisoara)
    - [Download Google Play Store \(Android\)](#)
    - [Download Apple Store \(IOS\)](#)
  - Uber
    - Website: [www.uber.com/timisoara](http://www.uber.com/timisoara)
    - [Download Apple Store \(IOS\)](#)
    - [Download Google Play Store \(Android\)](#)

## **Bike Sharing – TmVelo**

*Website* [www.velotm.ro/harta-statii-biciclete](http://www.velotm.ro/harta-statii-biciclete)

*App* [Download Apple Store \(IOS\)](#)  
[Download App 1 Google Play Store \(Android\)](#)  
[Download App 2 Google Play Store \(Android\)](#)

*Additional Information* Biking has become more and more popular in Timisoara in recent years and designated bike lanes have been introduced. There are also “public transport” bikes for those living in Timisoara, but for now, they are not available for tourists. Always make sure you lock your bike carefully – they do get stolen quite often.

## **Timisoara vaporetto - Water transport on the Bega** (available from spring until late autumn)

*Booking* Tickets can be purchased on board. Payment can be made in cash or by card.

*Route 1* From “Waterworks” (Uzina de Apă), downstream to Ardealul stop

Mihai Viteazu: 7.30, 8.25 (stops at the Metropolitan Cathedral), 11.47, 12.36, 13.23, 14.10 & 14.59, 15.46, 16.33 (stops at the Metropolitan Cathedral).

Dacia: 7.37, 8.32 (stops at the Metropolitan Cathedral), 11.54, 12.43, 13.30, 14.17, 15.06 & 15.53, 16.40 (stops at the Metropolitan Cathedral).

Corneliu Coposu: 7.44, 8.39 (stops at the Metropolitan Cathedral), 12.01 și 12.50, 13.37, 14.24, 15.13, 16 & 16.47 (stops at the Metropolitan Cathedral).

Vasile Pârvan: 7.52, 8.47 (stops at the Metropolitan Cathedral), 12.09 și 12.58, 13.45, 14.32, 15.21, 16.08 & 16.55 (stops at the Metropolitan Cathedral).

Metropolitan Cathedral (Catedrala Mitropolitană): 8, 12.17, 13.06 & 13.53, 14.40, 15.29 & 16.16.

Sfânta Maria: 8.05, 12.22, 13.11 & 13.58, 14.45, 15.34, 16.21.

Ștefan cel Mare: 8.13, 12.30, 13.19, 14.06 & 14.53, 15.42, 16.29.

Constantin Brâncoveanu: 8.22, 12.39, 13.28, 14.15, 15.02 & 15.51, 16.38.

*Route 2* From “Ardealul” stop, upstream towards “Uzina de Apă”

Ardealul: 7.11, 8.34 (stops at the Metropolitan Cathedral) 11.19, 12.06 & 12.53, 13.42, 14.29, 15.16, 16.05 & 16.52 (stops at the Metropolitan Cathedral).

Constantin Brâncoveanu: 7.18, 8.41 (stops at the Metropolitan Cathedral), 11.26, 12.13, 13 & 13.49, 14.36, 15.23, 16.12 & 16.59 (stops at the Metropolitan Cathedral).

Ștefan cel Mare: 7.28, 8.51 (stops at the Metropolitan Cathedral), 11.36, 12.23, 13.10 & 13.59, 14.46, 15.33, 16.22, 17.09.

Sfânta Maria: 7.38, 9.01 (stops at the Metropolitan Cathedral), 11.46, 12.33, 13.20, 14.09 și 14.56, 15.43, 16.32, 17.19 (stops at the Metropolitan Cathedral).

Metropolitan Cathedral (Catedrala Mitropolitană): 7.43, 11.02 & 11.51, 12.38, 13.25, 14.14, 15.01 & 15.48, 16.37.

Vasile Pârvan: 7.52, 11.11, 12 & 12.47, 13.34, 14.23, 15.10 & 15.57, 16.46.

Corneliu Coposu: 8.01, 11.20, 12.09 & 12.56, 13.43, 14.32, 15.19, 16.06 & 16.55.

Dacia: 8.09, 11.28, 12.17, 13.04 & 13.51, 14.40, 15.27, 16.14, 17.03.

*Additional Information* The vaporettos travel along the Bega every workday (from spring until late autumn)  
More information: [www.timisoaratourism.com/timisoara-vaporetto-water-transport](http://www.timisoaratourism.com/timisoara-vaporetto-water-transport)

## 4.3 How to move between destinations

### Linz (AUT) → Mauthausen (AUT)

Route planner (Austria): [www.fahrplan.oebb.at/oebb-scotty-trip-planner](http://www.fahrplan.oebb.at/oebb-scotty-trip-planner)

#### Option 1: Train

<i>Provider</i>	ÖBB – Austrian Federal Railways
<i>Phone</i>	+43 5 1717
<i>Website</i>	<a href="http://www.oebb.at">www.oebb.at</a>
<i>App</i>	<a href="#">Download Apple Store (IOS)</a> <a href="#">Download Google Play Store (Android)</a> <a href="#">Download Huawei App Gallery</a>
<i>Departure station</i>	Linz central station (Bahnhofplatz 3, 4020 Linz)
<i>Arrival station</i>	Mauthausen train station (Hinterbergstraße 39, 4310 Mauthausen)
<i>Duration</i>	approx. 20min - 38min
<i>Frequency</i>	Every 4 hours
<i>Additional Information</i>	Bicycle transport is possible for an additional charge. More information: <a href="http://www.oebb.at/bicycle-transport">www.oebb.at/bicycle-transport</a> Booking: Web ( <a href="http://tickets.oebb.at">tickets.oebb.at</a> ), ÖBB Customer Service (+43 (0)5 1717), ÖBB-App, Ticket Counter at train stations

#### Option 2: Bus

<i>Provider</i>	OÖVV – Upper Austrian Transport Association
<i>Website</i>	<a href="http://www.ooevv.at">www.ooevv.at</a>
<i>App</i>	<a href="#">Download Apple Store</a> <a href="#">Download Google Play Store</a> <a href="#">Download Huawei App Gallery</a>
<i>Bus line</i>	361, 360
<i>Departure station</i>	Linz Central Station
<i>Arrival station</i>	Mauthausen Memorial (Bus 361) Mauthausen OÖ Bahnhof (Train station) (Bus 360)
<i>Duration</i>	approx. 45min
<i>Frequency</i>	every hour
<i>Additional information</i>	Booking: Tickets can be purchased directly from the bus driver (cash) or with the OÖVV Info App

#### Option 3: Taxi

<i>Price</i>	35€ - 45€
<i>Duration</i>	Approx. 21min



- Taxi*                   ○ Taxi 2244; Phone: +43 732 2244
- Providers in*       ○ Grünes Funktaxi; Phone: +43 732 6969
- Linz*                   ○ Gelbes Funktaxi; Phone: +43 732 3344
- RTS Taxi; Phone: +43 732 610388
- Die Willys; Phone: +43 732 341095
- Taxi - Limousinenservice Hackermüller; Phone: +43 664 2423658
- FREE NOW (Booking only online or via app)
- Website: [www.free-now.com](http://www.free-now.com)
- App: [Download Google Play Store \(Android\)](#)
- [Download Apple Store \(IOS\)](#)
- Call and collect taxi – AST
- A taxi with a route which is shared with other taxi guests. Call it at least 30 minutes before departure and come to the point of departure on which you agreed. Phone: +43 732 661266
- AST-APP der LINZ AG LINIEN:
- [Download Google Play Store \(Android\)](#)
- [Download Apple Store \(IOS\)](#)
- Taxi*                   ○ Taxi Brixner
- Providers in*       Phone: +43 7238 24 39
- Mauthausen:*     Mobile-Phone: +43 664 46 23 699
- E-Mail: [taxi@brixner.at](mailto:taxi@brixner.at)
- EasyCab - Taxi Mauthausen
- Mobile-Phone: +43 664 57 12 100
- E-Mail: [derSpediteur@gmx.at](mailto:derSpediteur@gmx.at)
- You Taxi St. Georgen
- Mobile-Phone: +43 660 63 64 657
- E-Mail: [office@4youtaxi.at](mailto:office@4youtaxi.at)

### Option 4: Hiking (via Steyregg)

Along both banks of the Danube from Passau via Linz to Grein, the 450 km long Donausteig trail leads through varied natural and cultural landscapes.

- Route*               1. Donausteig Stage 3\_N07 Linz – Steyregg ([www.donauregion.at/S3N07](http://www.donauregion.at/S3N07))
2. Donausteig Stage 3\_N08 Steyregg – Mauthausen ([www.donauregion.at/S3N08](http://www.donauregion.at/S3N08))
- Duration*         6h30min (N07) + 6h (N08) = 12h30min
- Phone*             +43 732 7277-800
- E-Mail*            info@donauregion.at
- Website*          [www.donauregion.at](http://www.donauregion.at)

### Option 5: Hiking (via Enns)

Along both banks of the Danube from Passau via Linz to Grein, the 450 km long Donausteig trail leads through varied natural and cultural landscapes.

- Route*             1. Donausteig Stage 3\_S06 Linz – Enns ([www.donauregion.at/S3S06](http://www.donauregion.at/S3S06))
2. Donausteig Stage 3\_S07 Enns – Mauthausen ([www.donauregion.at/S3S07](http://www.donauregion.at/S3S07))

Duration 6h (S06) + 2h (S07) = 8h


Phone +43 732 7277-800

E-Mail [info@donauregion.at](mailto:info@donauregion.at)

Website [www.donauregion.at](http://www.donauregion.at)

## Option 6: Ship - Donauschiffahrt Wurm + Noé (Former Wurm+Köck)

# overview: all regular routes 2020

Deggendorf Passau	Passau Kasten	Passau Engelhartszell	Passau Linz	Linz Krems	ROUTE	Linz Passau	Engelhartszell Passau	Kasten Passau	Passau Deggendorf
every THU + SAT <sup>a)</sup> 04.06.–12.09.	daily 11.04.–04.10.	daily 01.05.–11.10.	every THU–SUN 24.04.–04.10. <sup>b)</sup> + every SAT 10.10.–24.10.	every SAT 25.04.–03.10.	times 2020	jeden DO, SA u. SO <sup>c)</sup> 25.04.–04.10. + jeden SA 10.10.–24.10.	täglich von 01.05.–11.10.	täglich 11.04.–04.10.  Nebensaison siehe Seite 7	jeden DO <sup>d),e)</sup> 04.06.–10.09.
10:00					from	<b>Deggendorf</b>	to		20:30
12:00					↓	Vilshofen	↑		17:25
12:20					↓	Windorf	↑		17:05
14:00	15:15	13:00	10:30	14:00	10:00	09:00			
	--	--	--	--	--	--			
	16:05	13:50	11:20	14:50	10:50	09:50			
			15:00	11:00	10:00				
			15:30	11:30	10:30				
					11:10				
					12:40				
					14:10	09:00			
					10:20				
					12:00				
					14:40				
					15:20				
					16:00				
					16:20				
					--				
					to	<b>Linz (Lentos)</b>	from		14:20
						Mauthausen			
						Grein Nr. 1			
						Melk Nr. 7			
						Spitz Nr. 16			
						Duernstein Nr. 20			
						Krems Nr. 25 <sup>f)</sup>			
						Vienna <sup>f)</sup> 			

valid for every cruise:  
**bicycle transport**  
€ 2,-

<sup>a)</sup> stop upon request  
<sup>b)</sup> no trip on 10.05.  
<sup>c)</sup> no return trip on 10.05./11.06./18.06./13.08.  
<sup>d)</sup> no trip on 18.06./20.06./11.07.  
<sup>e)</sup> return trip only to Vilshofen on 09.07.  
<sup>f)</sup> bus transfer from Krems to Vienna available (registration required!)

**Wednesday**  
is senior's day!  
Schnitzel with side dishes  
additional price € 5,-  
(seniors 65 plus, trip duration minimum 2 h)



Figure 19: Donauschiffahrt Wurm und Noé, regular routes 2020, <https://www.donauschiffahrt.eu/en/weitere-abfahrtsorte/>

Phone +43 732 783607

E-Mail [info@donauschiffahrt.eu](mailto:info@donauschiffahrt.eu)

Website [www.donauschiffahrt.eu](http://www.donauschiffahrt.eu)

Booking Website, Phone or E-Mail

Pier Location in at Lentos Kunstmuseum

Linz

Additional Bike transport fee: 2€

Information

## Option 7: Bike

### EuroVelo 6: Atlantic – Black Sea

Website <https://en.eurovelo.com/ev6>

App EuroVelo App:

[Download Google Play Store \(Android\)](#)

[Download Apple Store \(IOS\)](#)

EuroVelo 6 App:

[Download Apple Store \(IOS\)](#)

[Download Google Play Store \(Android\)](#)

## How to get to Mauthausen Memorial (POI)

*Taxi* Taxi providers are listed in section 4.2 – Linz and 4.2 - Mauthausen

*Train* Take the train from "Linz Hauptbahnhof (Central Station)" to "Mauthausen OÖ Bahnhof" then onward journey by bus, taxi, bike or foot (distance from the station to the Mauthausen Memorial, Approx. 4 km)

*Bus* [Bus connection between Mauthausen train station and Mauthausen memorial](#)

Take Bus 360 or 361 from "Mauthausen OÖ Bahnhof (Vorplatz)" (train station) to one of the following bus stops near Mauthausen memorial:

- „Mauthausen Linzerstraße/Hauptschule“, from there follow the signposted footpath to the Mauthausen Memorial, approx. 1.8 km uphill.
- „Mauthausen Linzerstraße/Wasserwerk“, from there follow the road up to the Mauthausen Memorial, approx. 1.4 km uphill.
- Bus 361 goes directly to Mauthausen Memorial (from April to October)

[Direct bus connection between Linz Central Station \(bus terminal\) Mauthausen Memorial:](#)

Bus 361: 28.03 - 01.11.2021, daily (also on saturday, sunday and public holidays)

More information: [www.ooevv.at](http://www.ooevv.at)

Departure Linz/Donau Central Station	Arrival Mauthausen Memorial
8:45am / 10:45am / 12:45am / 2:45pm	9:21am / 11:21am / 1:21pm / 3:21pm

Departure Mauthausen Memorial	Arrival Linz/Donau Central Station
9:30am / 11:30am / 1:30pm / 3:30pm	10:05am / 12:05am / 2:05pm / 4:05pm

*Bike* You can either travel directly from Linz by bike, or just cycle the way from Mauthausen train station to the Mauthausen Memorial.

Bike racks in front of the visitor center and lockers in the bookshop are available.

*Hiking* You can either hike directly from Linz to the Mauthausen Memorial (via Donausteig, explained above) or just hike the way from Mauthausen train station (Approx. 4km).

More information:

[www.mauthausentourismus.com/how-to-get-to-Mauthausen](http://www.mauthausentourismus.com/how-to-get-to-Mauthausen)

[www.mauthausen-memorial.org/How-to-get-here](http://www.mauthausen-memorial.org/How-to-get-here)

## Mauthausen (AUT) → Krems an der Donau (AUT)

Route planner (Austria): [www.fahrplan.oebb.at/oebb-scotty-trip-planner](http://www.fahrplan.oebb.at/oebb-scotty-trip-planner)

### Option 1: Train

<i>Provider</i>	ÖBB – Austrian Federal Railways
<i>Phone</i>	+43 5 1717
<i>Website</i>	<a href="http://www.oebb.at">www.oebb.at</a>
<i>App</i>	<a href="#">Download Apple Store (IOS)</a> <a href="#">Download Google Play Store (Android)</a> <a href="#">Download Huawei App Gallery</a>
<i>Departure station</i>	Mauthausen Bahnhof
<i>Interchange station 1</i>	St. Valentin Bahnhof
<i>Interchange station 2</i>	St. Pölten Hbf
<i>Arrival station</i>	Krems an der Donau Bahnhof
<i>Duration</i>	Mauthausen → St. Valentin: approx. 8min St. Valentin Bahnhof → St. Pölten Hbf: approx. 47min St. Pölten Hbf → Krems an der Donau Bahnhof: approx. 36min
<i>Frequency</i>	Mauthausen → St. Valentin: hourly St. Valentin Bahnhof → St. Pölten Hbf: every 2 hours St. Pölten Hbf → Krems an der Donau Bahnhof: hourly
<i>Additional Information</i>	Bicycle transport is possible for an additional charge. More information: <a href="http://www.oebb.at/bicycle-transport">www.oebb.at/bicycle-transport</a> Booking: Web ( <a href="http://tickets.oebb.at">tickets.oebb.at</a> ), ÖBB Customer Service (+43 (0)5 1717), ÖBB-App, Ticket Counter at train stations

### Option 2: Bus

<i>Provider</i>	OÖVV
<i>Phone</i>	+43 (0) 810 24 0810
<i>E-Mail</i>	kundencenter@ooevv.at
<i>Website</i>	<a href="http://www.ooevv.at">www.ooevv.at</a>
<i>App</i>	<a href="#">Download Apple Store</a> <a href="#">Download Google Play Store</a> <a href="#">Download Huawei App Gallery</a>
<i>Departure station</i>	Mauthausen Abzw Bahnhof (Bus line 388)
<i>Interchange station</i>	Grein Schiffstation/Donaulände
<i>Duration</i>	Approx. 44min
<i>Frequency</i>	once daily

**Additional information** Booking: OÖVV App, at station ticket offices, on buses (cash only), self-service ticket machine (at many stations in Linz, Wels and Steyr as well as in the region)

**Provider** Verkehrsverbund OST - VOR  
**Phone** 0800 22 23 24 (Monday – Friday 7am–8pm, Saturday 7am-2pm)  
**E-Mail** [kundenservice@vor.at](mailto:kundenservice@vor.at)  
**Website** [www.vor.at](http://www.vor.at)  
**App** [Download Apple Store \(IOS\)](#)  
[Download Google Play Store \(Android\)](#)  
**Interchange station** Grein Schiffstation/Donaulände (Bus line WI1a)  
**Arrival station** Krems/Donau Bahnhof  
**Duration** Approx. 1h 48min  
**Frequency** Twice daily  
**Additional information** Booking: Website ([www.shop.vor.at](http://www.shop.vor.at)), VOR "AnachB" App, In Regional Busses you can buy tickets directly from the bus driver (cash only), ticket vending machines

You can also travel back to Linz using the means of transport mentioned in the previous chapter (Linz → Mauthausen) and from there travel to Krems by public transport (most connections are via interchange in St. Pölten). There are daily connections by bus or train (departure at Linz Central station).

### Option 3: Hiking



Figure 20: ARGE Donau Österreich, Map, <https://www.donau-oesterreich.at/wandersteige/>

**Donausteig route**

1. Stage 4\_G03 Mauthausen – Perg ([www.donauregion.at/S4G03](http://www.donauregion.at/S4G03))
2. Stage 4\_G04 Perg – Mitterkirchen ([www.donauregion.at/S4G04](http://www.donauregion.at/S4G04))
3. Stage 4\_G05 Mitterkirchen – Grein ([www.donauregion.at/S4G05](http://www.donauregion.at/S4G05))
4. Stage 4\_G06 Grein – Sarmingstein ([www.donauregion.at/S4G06](http://www.donauregion.at/S4G06))

**Duration** 3h45min (G03) + 3h (G04) + 7h (G05) + 6h30min (G06) = 20h15min  
**Phone** +43 732 7277-800  
**E-Mail** [info@donauregion.at](mailto:info@donauregion.at)  
**Website** [www.donauregion.at](http://www.donauregion.at)

*Donausteig App*      [Download Apple Store \(IOS\)](#)  
[Download Google Play Store \(Android\)](#)

*Nibelungengau long distance trail route*      1. Sarmingstein – Persenbeug ([www.donau.com/1-sarmingstein-persenbeug](http://www.donau.com/1-sarmingstein-persenbeug))  
2. Persenbeug – Marbach ([www.donau.com/2-persenbeug-marbach](http://www.donau.com/2-persenbeug-marbach))  
3. Marbach - Maria Taferl ([www.donau.com/3-marbach-maria-taferl](http://www.donau.com/3-marbach-maria-taferl))  
4. Maria Taferl – Leiben ([www.donau.com/4-maria-taferl-leiben](http://www.donau.com/4-maria-taferl-leiben))  
5. Leiben – Emmersdorf ([www.donau.com/5-leiben-emmersdorf](http://www.donau.com/5-leiben-emmersdorf))

*Duration*      7h57min (1) + 4h35min (2) + 2h53min (3) + 3h53min (4) + 3h35min (5)  
= 22h53 min

*Phone*      +43 2713 30060-60  
+43 2713 30060-30

*E-Mail*      urlaub@donau.com

*Website*      [www.donau.com/wachau-nibelungengau-kremstal](http://www.donau.com/wachau-nibelungengau-kremstal)

*Wachau World Heritage Trail route*      1. Trail 08: Emmersdorf – Melk ([www.donau.com/08-emmersdorf-melk](http://www.donau.com/08-emmersdorf-melk))  
2. Trail 09: Melk - Aggsbach Dorf ([www.donau.com/09-melk-aggsbach-dorf](http://www.donau.com/09-melk-aggsbach-dorf))  
3. Trail 10: Aggsbach Dorf – Hofarnsdorf ([www.donau.com/aggsbach-dorf-hofarnsdorf](http://www.donau.com/aggsbach-dorf-hofarnsdorf))  
4. Trail 11: Hofarnsdorf – Rossatz ([www.donau.com/11-hofarnsdorf-rossatz](http://www.donau.com/11-hofarnsdorf-rossatz))  
5. Trail 12: Rossatz – Oberbergern ([www.donau.com/12-rossatz-oberbergern](http://www.donau.com/12-rossatz-oberbergern))  
6. Trail 13: Oberbergern – Mautern ([www.donau.com/3-oberbergern-mautern](http://www.donau.com/3-oberbergern-mautern))  
7. Trail 14: Mautern – Krems ([www.donau.com/14-mautern-krems](http://www.donau.com/14-mautern-krems))

*Duration*      3h (T08) + 6h (T09) + 6h20min (T10) + 6h30min (T11) + 4h (T12) + 5h (T13) + 1h (T14) = 31h50min

*Phone*      +43 2713 30060-60  
+43 2713 30060-30

*E-Mail*      urlaub@donau.com

*Website*      [www.donau.com/wachau-nibelungengau-kremstal](http://www.donau.com/wachau-nibelungengau-kremstal)

## Option 4: Bike

### EuroVelo 6: Atlantic – Black Sea

*Website*      <https://en.eurovelo.com/ev6>

*App*      EuroVelo App:  
[Download Google Play Store \(Android\)](#)  
[Download Apple Store \(IOS\)](#)

EuroVelo 6 App:  
[Download Apple Store \(IOS\)](#)  
[Download Google Play Store \(Android\)](#)



## Krems an der Donau (AUT) → Zwentendorf (AUT)

Route planner (Austria): [www.fahrplan.oebb.at/oebb-scotty-trip-planner](http://www.fahrplan.oebb.at/oebb-scotty-trip-planner)

### Option 1: Train + Bus

<i>Train</i>	ÖBB – Austrian Federal Railways
<i>Provider</i>	
<i>Phone</i>	+43 5 1717
<i>Website</i>	<a href="http://www.oebb.at">www.oebb.at</a>
<i>App</i>	<a href="#">Download Apple Store (IOS)</a> <a href="#">Download Google Play Store (Android)</a> <a href="#">Download Huawei App Gallery</a>
<i>Departure station</i>	Krems an der Donau
<i>Arrival station</i>	Tulln an der Donau
<i>Duration</i>	Approx. 40min
<i>Frequency</i>	hourly
<i>Additional Information</i>	Bicycle transport is possible for an additional charge. More information: <a href="http://www.oebb.at/bicycle-transport">www.oebb.at/bicycle-transport</a> Booking: Web ( <a href="http://tickets.oebb.at">tickets.oebb.at</a> ), ÖBB Customer Service (+43 (0)5 1717), ÖBB-App, Ticket Counter at train stations

---

<i>Bus Provider</i>	Verkehrsverbund OST - VOR
<i>Phone</i>	0800 22 23 24 (Monday – Friday 7am–8pm, Saturday 7am-2pm)
<i>E-Mail</i>	<a href="mailto:kundenservice@vor.at">kundenservice@vor.at</a>
<i>Website</i>	<a href="http://www.vor.at">www.vor.at</a>
<i>Booking</i>	Website ( <a href="http://www.shop.vor.at">www.shop.vor.at</a> ) VOR "AnachB" App In Regional Busses you can buy tickets directly from the bus driver ticket vending machines
<i>App (only German)</i>	<a href="#">Download Apple Store (IOS)</a> <a href="#">Download Google Play Store (Android)</a>
<i>Departure station</i>	Tulln Bahnhof (Central station)
<i>Arrival station</i>	Zwentendorf/Donau Schule
<i>Duration</i>	Approx. 30min
<i>Frequency</i>	Every 2 hours

### Option 2: Taxi

<i>Taxi</i>	○ Rittner Taxi GmbH & Co KG, Phone: +43 2742 208
<i>Providers in Krems</i>	○ Taxi Blue, Phone: +43 2742 70777
<i>Duration</i>	Approx. 25 min

## Zwentendorf (AUT) → Bratislava (SVK)

### Option 1: Bike

#### EuroVelo 6 Atlantic – Black Sea

Website	<a href="http://www.eurovelo.com/ev6">www.eurovelo.com/ev6</a>
App	EuroVelo App: <a href="#">Download Google Play Store (Android)</a> <a href="#">Download Apple Store (IOS)</a>
	EuroVelo 6 App: <a href="#">Download Apple Store (IOS)</a> <a href="#">Download Google Play Store (Android)</a>

If you want to travel this route by public transport, you have to do it via interchange in Vienna. In the following section you will find the options for getting from Zwentendorf to Vienna and then the options for getting from Vienna to Bratislava.

### How to get from Zwentendorf to Vienna

Route planner (Austria): [www.fahrplan.oebb.at/oebb-scotty-trip-planner](http://www.fahrplan.oebb.at/oebb-scotty-trip-planner)

### Option 1: Bus + Train

Bus Provider	Verkehrsverbund OST - VOR
Phone	0800 22 23 24 (Monday – Friday 7am–8pm, Saturday 7am-2pm)
E-Mail	<a href="mailto:kundenservice@vor.at">kundenservice@vor.at</a>
Website	<a href="http://www.vor.at">www.vor.at</a>
Booking	Website ( <a href="http://www.shop.vor.at">www.shop.vor.at</a> ) VOR "AnachB" App In Regional Busses you can buy tickets directly from the bus driver ticket vending machines
App (only German)	<a href="#">Download Apple Store (IOS)</a> <a href="#">Download Google Play Store (Android)</a>
Departure station	Zwentendorf/Donau Schule
Interchange station	Tulln Bahnhof (Central station)
Duration	Approx. 30min
Frequency	Every 2 hours
Train Provider	ÖBB – Austrian Federal Railways
Phone	+43 5 1717
Website	<a href="http://www.oebb.at">www.oebb.at</a>
App	<a href="#">Download Apple Store (IOS)</a> <a href="#">Download Google Play Store (Android)</a> <a href="#">Download Huawei App Gallery</a>

<i>Interchange station</i>	Tulln Bahnhof
<i>Arrival station</i>	Wien Franz-Josefs-Bahnhof
<i>Duration</i>	Approx. 30min
<i>Frequency</i>	Every 20 minutes
<i>Additional Information</i>	Bicycle transport is possible for an additional charge. More information: <a href="http://www.oebb.at/bicycle-transport">www.oebb.at/bicycle-transport</a> Booking: Web ( <a href="http://tickets.oebb.at">tickets.oebb.at</a> ), ÖBB Customer Service (+43 (0)5 1717), ÖBB-App, Ticket Counter at train stations

## Option 2: Bus + Train

<i>Bus Provider</i>	Verkehrsverbund OST - VOR
<i>Phone</i>	0800 22 23 24 (Monday – Friday 7am–8pm, Saturday 7am-2pm)
<i>E-Mail</i>	<a href="mailto:kundenservice@vor.at">kundenservice@vor.at</a>
<i>Website</i>	<a href="http://www.vor.at">www.vor.at</a>
<i>Booking</i>	Website ( <a href="http://www.shop.vor.at">www.shop.vor.at</a> ) VOR "AnachB" App In Regional Busses you can buy tickets directly from the bus driver ticket vending machines
<i>App (only German)</i>	<a href="#">Download Apple Store (IOS)</a> <a href="#">Download Google Play Store (Android)</a>
<i>Departure station</i>	Zwentendorf/Donau Schule
<i>Interchange station</i>	Tulln Bahnhof (Central station)
<i>Duration</i>	Approx. 30min
<i>Frequency</i>	Every 2 hours
<i>Train Provider</i>	Czech Railways (ČD)
<i>Phone</i>	+420 221 111 122
<i>E-Mail</i>	info@cd.cz
<i>Website</i>	<a href="http://www.cd.cz">www.cd.cz</a>
<i>Booking</i>	Website ( <a href="http://www.cd.cz/en/eshop">www.cd.cz/en/eshop</a> ) App Ticket counters at train stations
<i>App</i>	<a href="#">Download Apple Store (IOS)</a> <a href="#">Download Google Play Store (Android)</a>
<i>Interchange station</i>	Tulln Bahnhof
<i>Arrival station</i>	Wien Franz-Josefs-Bahnhof
<i>Duration</i>	Approx. 30min
<i>Frequency</i>	Every 4 hours

## How to get from Vienna to Bratislava

Route planner (Austria): [www.fahrplan.oebb.at/oebb-scotty-trip-planner](http://www.fahrplan.oebb.at/oebb-scotty-trip-planner)

Route planner (Slovakia): [www.imhd.sk/journey-planner](http://www.imhd.sk/journey-planner)

### Option 1: Train

<i>Provider</i>	ÖBB – Austria Federal Railway
<i>Phone</i>	+43 5 1717
<i>Website</i>	<a href="http://www.oebb.at">www.oebb.at</a>
<i>App</i>	<a href="#">Download Apple Store (IOS)</a> <a href="#">Download Google Play Store (Android)</a> <a href="#">Download Huawei App Gallery</a>
<i>Departure station</i>	Wien HBF (Central station)
<i>Arrival station</i>	Bratislava Hlavna Stanica
<i>Duration</i>	Approx. 1h 10min
<i>Frequency</i>	Hourly
<i>Additional Information</i>	Bicycle transport is possible for an additional charge. More information: <a href="http://www.oebb.at/bicycle-transport">www.oebb.at/bicycle-transport</a> Booking: Web ( <a href="http://tickets.oebb.at">tickets.oebb.at</a> ), ÖBB Customer Service (+43 (0)5 1717), ÖBB-App, Ticket Counter at train stations

### Option 2: Train

<i>Provider</i>	Swiss Railways
<i>Phone</i>	+41 51 220 11 11
<i>Website</i>	<a href="http://www.sbb.ch/en/home">www.sbb.ch/en/home</a>
<i>Departure station</i>	Wien HBF (Central station)
<i>Arrival station</i>	Bratislava Hlavna Stanica
<i>Duration</i>	Approx. 1h 10min
<i>Frequency</i>	Once daily

### Option 3: Train

<i>Provider</i>	RegioJet
<i>Phone</i>	+420 542 42 42 42
<i>E-Mail</i>	info@regiojet.cz
<i>Website</i>	<a href="http://www.regiojet.com">www.regiojet.com</a>
<i>Departure station</i>	Wien HBF (Central station)
<i>Arrival station</i>	Bratislava Hlavna Stanica
<i>Duration</i>	Approx. 1h 20min
<i>Frequency</i>	Once daily

### Option 4: Bus

<i>Provider</i>	RegioJet
<i>Phone</i>	+420 542 42 42 42
<i>E-Mail</i>	info@regiojet.cz
<i>Website</i>	<a href="http://www.regiojet.com">www.regiojet.com</a>
<i>Departure station</i>	Vienna, Hbf Main train station (Südtiroler Platz)
<i>Arrival station</i>	Bratislava, Nivy bus station
<i>Duration</i>	Approx. 1h20min
<i>Frequency</i>	Every 30 min

### Option 5: Bus

<i>Provider</i>	Slovak Lines a.s.
<i>Phone</i>	+421 2 55 422 734
<i>E-Mail</i>	info@slovaklines.sk
<i>Website</i>	<a href="http://www.slovaklines.sk">www.slovaklines.sk</a>
<i>App</i>	<a href="#">Download Google Play Store (Android)</a> <a href="#">Download Apple Store (IOS)</a>
<i>Departure station</i>	Vienna , Central Station (HBF)
<i>Arrival station</i>	Bratislava, Most SNP
<i>Duration</i>	Approx. 1h20min
<i>Frequency</i>	3 times a day

### Option 6: Bus

<i>Bus Provider</i>	Flixbus
<i>Phone</i>	+49 30 300137300
<i>E-Mail</i>	<a href="mailto:service@flixbus.de">service@flixbus.de</a>
<i>Website</i>	<a href="http://www.global.flixbus.com">www.global.flixbus.com</a>
<i>Booking</i>	FlixBus-App Website ( <a href="http://www.shop.global.flixbus.com">www.shop.global.flixbus.com</a> ) Flixbus stores (Locations: <a href="http://www.global.flixbus.com/ticket-sales-points">www.global.flixbus.com/ticket-sales-points</a> ) Tickets can be bought directly from the bus driver
<i>App</i>	<a href="#">Download Google Play Store (Android)</a> <a href="#">Download Apple Store (IOS)</a>
<i>Departure station</i>	Vienna Central Station
<i>Arrival station</i>	Bratislava, Most SNP
<i>Duration</i>	Approx. 1h35min
<i>Frequency</i>	Every 4 hours

**Additional Information** You can take your bike with you if it is of standard size, without add-ons and weighs a maximum of 25 kg. Please add your bicycle during the booking process. Folding bikes can be transported in their special transportation case. Just call our Customer Service to register your folding bicycle as special baggage. It is transported in the baggage compartment. The fee has to be paid in cash to the bus driver.

Prices: [www.global.flixbus.com/prices/bicycle-carriage](http://www.global.flixbus.com/prices/bicycle-carriage)

More information about travelling with a bike: [www.global.flixbus.com/service/bike-travel](http://www.global.flixbus.com/service/bike-travel)

Luggage: [www.flixbus.co.uk/luggage](http://www.flixbus.co.uk/luggage)

Seat reservation: <https://www.flixbus.co.uk/service/seat-reservations>

## Option 7: Bus

**Bus Provider** Turancar  
**Phone** +421 48 4144 216  
**E-Mail** [infolines@turancar.sk](mailto:infolines@turancar.sk)  
**Website** [www.turancar.sk](http://www.turancar.sk)  
**Departure station** Vienna, VIB-Erdberg, Erdbergstr. 202  
**Arrival station** Bratislava, AS  
**Duration** Approx. 55min  
**Frequency** 4 times a week

## Option 8: Bus

**Bus Provider** Eurobus SK  
**Phone** Information on suburb transportation lines: 0972 250 305 (price of the call: 0,60€/min)  
 Reservation - international transport: +421 55 680 73 06  
**E-Mail** [onlinepredaj@eurobus.sk](mailto:onlinepredaj@eurobus.sk)  
**Website** [www.eurobus.sk](http://www.eurobus.sk)  
**Departure station** Vienna, VIB-Erdberg, Erdbergstr. 202  
**Arrival station** Bratislava, AS  
**Duration** Approx. 1h  
**Frequency** 3 times a week

## Option 9: Ferry

**Provider** LOD Ferry  
**Phone** +421 2 529 32 226  
**E-Mail** [charter@lod.sk](mailto:charter@lod.sk)  
**Website** [www.lod.sk](http://www.lod.sk)  
**Departure station** Vienna Schwedenplatz  
**Arrival station** Bratislava  
**Duration** Approx. 1h 30min

*Frequency*      Once daily

### **Option 10: Ferry**

*Provider*          Twin City Liner  
*Phone*             +43 1 9048880  
*E-Mail*             booking@twincityliner.com  
*Website*           [www.twincityliner.com](http://www.twincityliner.com)  
*Departure station*      Vienna Schwedenplatz  
*Arrival station*        Bratislava  
*Duration*          Approx. 1h15min  
*Frequency*         3 times a week

### **Option 12: Car Sharing**

*Provider*          BlaBlaCar  
*Website*           [www.blablacar.co.uk](http://www.blablacar.co.uk)  
*Duration*          Approx. 1h17min  
*Frequency*         Every 4 hours



## Bratislava (SVK) → Čunovo (SVK)

Route planner (Slovakia): [www.imhd.sk/journey-planner](http://www.imhd.sk/journey-planner)

### Option 1: Bus + Ferry

Route: Bratislava → Hamuliakovo → Čunovo

*Bus Provider* Slovak Lines a.s.

*Phone* +421 2 55 422 734

*E-Mail* info@slovaklines.sk

*Website* [www.slovaklines.sk](http://www.slovaklines.sk)

*App* [Download Google Play Store \(Android\)](#)

[Download Apple Store \(IOS\)](#)

*Departure station* Bratislava Bus Station

*Arrival station* Hamuliakovo, Jednota

*Duration* Approx. 45 min

*Frequency* Every 30 minutes

*Ferry* YACHTER CLUB Modrá Čajka

*Provider*

*Phone* +421 940 61 40 40

*Website* [www.yachter.sk/cyklokompa-cunovo-hamuliakovo](http://www.yachter.sk/cyklokompa-cunovo-hamuliakovo)

*Departure station* Hamuliakovo (blue metallic pontoon)

*Arrival station* Boarding platform in Čunovo is marina YACHTER CLUB Modrá Čajka (opposite of Divoká voda complex)

*Frequency* Every 2 hours, hourly on warm days

*Additional information* The ferry has places for 12 passengers and 12 bicycles

### Option 2: Boat

*Provider* LOD.sk

*Phone* +421 2 529 32 226

*Website* <https://www.lod.sk/>

*Departure station* PierLocation: Fajnorov nábreží 2

*Additional Information* Tour operator that offers the trip combined with the Ticket for Danubiana: [www.bluedanube.sk/lodou-po-dunaji/bratislava-cunovo](http://www.bluedanube.sk/lodou-po-dunaji/bratislava-cunovo)

### Option 3: Taxi

*Taxi* ○ City Limousine Bratislava +421 944 267 076

*Providers in* ○ Happy Taxi +421 2 16 223

*Bratislava* ○ Hello Taxi +421 2 16 321

○ Express Taxi +421-2-4444 2332

○ Maxi Taxi +421-2-16789

○ Trend Taxi +421 2 16 302

- Super Taxi +421 2 16 616
- Fun Taxi +421 2 16 777
- EASY TAXI +421 0918 555 555, +421 0907 440 440; E- Mail: [info@easytaxi.sk](mailto:info@easytaxi.sk)
- ABC Taxi +421 2 16 100
- BP Taxi +421-2-16999
- Merci Taxi +421-2-16168
- Line Taxi +421-2-16555
- Alfa Taxi +421-2-16077
- Nay Taxi +421-2-6453 1144
- AA Taxi Euro +421-2-16022
- Prima Taxi +421-2-16661
- Taxi Transtel +421-2-16301
- Delta Taxi +421-2-16016
- Otto Taxi +421-2-16322
- Profi Taxi +421-2-16222
- BA Prva Taxi +421-2-16333
- Taxi Caribic +421-2-16555
- VIP Taxi +421-2-16666
- Yellow Express +421-2-4444 1111

*Mobile Applications for ordering a ride*

- Uber
  - Website: [www.uber.com/bratislava](http://www.uber.com/bratislava)
  - [Download Apple Store \(IOS\)](#)
  - [Download Googla Play Store \(Android\)](#)
- HOPIN
  - Website: [www.hopintaxi.com](http://www.hopintaxi.com)
  - [Download Apple Store \(IOS\)](#)
  - [Download Google Play Store \(Android\)](#)
- Bolt
  - Website: [www.bolt.eu/bratislava](http://www.bolt.eu/bratislava)
  - [Download Google Play Store \(Android\)](#)
  - [Download Apple Store \(IOS\)](#)

*Additional Information*

It is cheaper when you dial in the taxi service or use mobile applications to order a car. Never stop a car that you see on the street (they have a much higher rate).

More information:

[www.welcometobratistlava.eu/taxi/](http://www.welcometobratistlava.eu/taxi/)

[www.visitbratistlava.com/informations/taxi](http://www.visitbratistlava.com/informations/taxi)

## Option 4: Bike

### EuroVelo 6: Atlantic – Black Sea

Website <https://en.eurovelo.com/ev6>

App EuroVelo App:  
[Download Google Play Store \(Android\)](#)  
[Download Apple Store \(IOS\)](#)

EuroVelo 6 App:  
[Download Apple Store \(IOS\)](#)  
[Download Google Play Store \(Android\)](#)

## Option 4: Hiking

The Danubiana is approximately 30 kilometers from the center of Bratislava.

### How to get to Danubiana Meulensteen Museum (POI) directly from Bratislava

More information: [www.danubiana.sk/transport](http://www.danubiana.sk/transport)

*Bus* Bus 90 (starts in front of the new Slovak National Theater - there is no ticket machine at that stop, but you will find an orange ticket machine if you walk approximately 3 minutes to the stop by the Panorama City towers.) The trip takes approximately 34 minutes. The final stop ("Danubiana") is a 3-minute walk from the museum. This is also where you will get the bus back to Bratislava.

*Taxi* The Danubiana Meulensteen Museum agreed with EASY TAXI that their guests and visitors would pay a standard price of 25 Euro for one ride from Bratislava to the Danubiana. Furthermore, if requested, a cab will wait in the parking lot next to the museum for an hour for 12 Euro. The return trip to Bratislava center will also cost 25 Euro if ordered by phone.

Contact information for EASY TAXI: telephone No. 0918 555 555, 0907 440 440, e- mail: [info@easytaxi.sk](mailto:info@easytaxi.sk)

If you want to drive with another taxi company or call a taxi with a mobile application, you will find a list with a lot of other possible operators in section 4.3.5.

*Bike* The bike/skate path is located on the embankment which can be reached by crossing any of the Bratislava bridges. The trip shouldn't take more than 90 minutes.

Cyclists who don't have a lock can borrow one (also free of charge) at the museum reception desk.

*Hiking* The Danubiana is approximately 30 kilometers from the center of Bratislava.

## Čunovo (SVK) → Sopron (HUN)

Route planner (Slovakia): [www.imhd.sk/journey-planner](http://www.imhd.sk/journey-planner)

Route planner (Hungary): [www.menetrendek.hu](http://www.menetrendek.hu)

The easiest way to travel from Čunovo to Sopron is via Bratislava. You can travel back to Bratislava with the same means of transportation that you used to travel from there to Čunovo (Bus, Boat, Bike, Taxi, Hiking). Below is explained how to travel from Bratislava to Sopron.

### Option 1: Train (interchange in Vienna)

<i>Provider</i>	Railways of Slovak Republic (ZSSK)
<i>Phone</i>	+421 24 48 58 188
<i>E-Mail</i>	info@slovakrail.sk
<i>Website</i>	<a href="http://www.zssk.sk">www.zssk.sk</a>
<i>App</i>	<a href="#">Download Google Play Store (Android)</a> <a href="#">Download Apple Store (IOS)</a>
<i>Departure station</i>	Bratislava Hlavna Stanica
<i>Interchange station</i>	Wien Hbf (Central station)
<i>Duration</i>	Approx. 1h10min
<i>Frequency</i>	hourly

---

<i>Provider</i>	GySEV/Raaberbahn
<i>Phone</i>	+36 99/577-212
<i>E-Mail</i>	ugyfelszolgalat@gysev.hu
<i>Website</i>	<a href="http://www.en.gysev.hu">www.en.gysev.hu</a>
<i>Interchange station</i>	Wien Hbf (Central station)
<i>Arrival station</i>	Sopron
<i>Duration</i>	Approx. 1h15min
<i>Frequency</i>	hourly

### Option 2: Train (interchange in Győr)

<i>Provider</i>	RegioJet
<i>Phone</i>	+420 542 42 42 42
<i>E-Mail</i>	info@regiojet.cz
<i>Website</i>	<a href="http://www.regiojet.com">www.regiojet.com</a>
<i>Departure station</i>	BRATISLAVA HLAVNA STANICA
<i>Interchange station</i>	Győr
<i>Duration</i>	Approx. 1h 20min
<i>Frequency</i>	Once daily

---

<i>Provider</i>	GySEV/Raaberbahn
<i>Phone</i>	+36 99/577-212
<i>E-Mail</i>	ugyfelszolgalat@gysev.hu
<i>Website</i>	<a href="http://www.en.gysev.hu">www.en.gysev.hu</a>
<i>Interchange station</i>	Győr
<i>Arrival station</i>	Sopron Déli pályaudvar
<i>Duration</i>	Approx. 1h20min
<i>Frequency</i>	Hourly

### **Option 3: Train (interchange in Pandorf and Wulkaprodersdorf)**

<i>Provider</i>	Railways of Slovak Republic (ZSSK)
<i>Phone</i>	+421 24 48 58 188
<i>E-Mail</i>	info@slovakrail.sk
<i>Website</i>	<a href="http://www.zssk.sk">www.zssk.sk</a>
<i>App</i>	<a href="#">Download Google Play Store (Android)</a> <a href="#">Download Apple Store (IOS)</a>
<i>Departure station</i>	BRATISLAVA-PETRZALKA
<i>Interchange station 1</i>	PARNDORF ORT
<i>Duration</i>	Approx. 26min
<i>Frequency</i>	hourly

---

<i>Provider</i>	ÖBB – Austria Federal Railway
<i>Phone</i>	+43 5 1717
<i>Website</i>	<a href="http://www.oebb.at">www.oebb.at</a>
<i>App</i>	<a href="#">Download Apple Store (IOS)</a> <a href="#">Download Google Play Store (Android)</a> <a href="#">Download Huawei App Gallery</a>
<i>Interchange station 1</i>	PARNDORF ORT
<i>Interchange station 2</i>	WULKAPRODERSDORF
<i>Duration</i>	Approx. 52min
<i>Frequency</i>	hourly
<i>Additional Information</i>	Bicycle transport is possible for an additional charge. More information: <a href="http://www.oebb.at/bicycle-transport">www.oebb.at/bicycle-transport</a> Booking: Web ( <a href="http://tickets.oebb.at">tickets.oebb.at</a> ), ÖBB Customer Service (+43 (0)5 1717), ÖBB-App, Ticket Counter at train stations

---

<i>Provider</i>	GySEV/Raaberbahn
<i>Phone</i>	+36 99/577-212
<i>E-Mail</i>	ugyfelszolgalat@gysev.hu
<i>Website</i>	<a href="http://www.en.gysev.hu">www.en.gysev.hu</a>

*Interchange station 2* WULKAPRODERSDORF  
*Arrival station* Sopron  
*Duration* Approx. 18min  
*Frequency* hourly

#### **Option 4: Bus + Train (interchange in Győr)**

*Bus Provider* FlixBus  
*Phone* +49 30 300137300  
*E-Mail* [service@flixbus.de](mailto:service@flixbus.de)  
*Website* [www.global.flixbus.com](http://www.global.flixbus.com)  
*App* [Download Google Play Store \(Android\)](#)  
[Download Apple Store \(IOS\)](#)  
*Departure station* Bratislava central bus station  
*Interchange station* Győr bus station  
*Duration* Approx. 1h5min  
*Frequency* Twice daily  
*Additional information* Prices: [www.global.flixbus.com/prices/bicycle-carriage](http://www.global.flixbus.com/prices/bicycle-carriage)  
 More information about travelling with a bike: [www.global.flixbus.com/service/bike-travel](http://www.global.flixbus.com/service/bike-travel)  
 Luggage: [www.flixbus.co.uk/luggage](http://www.flixbus.co.uk/luggage)  
 Seat reservation: <https://www.flixbus.co.uk/service/seat-reservations>  
 Booking: FlixBus-App, Website ([www.shop.global.flixbus.com](http://www.shop.global.flixbus.com)), Flixbus stores (Locations: [www.global.flixbus.com/ticket-sales-points](http://www.global.flixbus.com/ticket-sales-points)), Tickets can be bought directly from the bus driver

---

*Provider* GySEV/Raaberbahn  
*Phone* +36 99/577-212  
*E-Mail* [ugyfelszolgalat@gysev.hu](mailto:ugyfelszolgalat@gysev.hu)  
*Website* [www.en.gysev.hu](http://www.en.gysev.hu)  
*Interchange station* Győr train station  
*Arrival station* Sopron  
*Duration* Approx. 1h20min  
*Frequency* Hourly

#### **Option 5: Bike**

##### **EuroVelo 13 – Iron Curtain Trail**

*Website* [www.eurovelo.com/ev13](http://www.eurovelo.com/ev13)  
*App* [Download Google Play Store \(Android\)](#)  
[Download Apple Store \(IOS\)](#)  
*Additional Information* Information about E-Bicycle stations and rental along the route: [www.burgenland.info/bike/iron-curtain-trail](http://www.burgenland.info/bike/iron-curtain-trail)

## Sopron (HUN) → Mosonmagyaróvár (HUN)

The easiest way to travel from Sopron to Mosonmagyaróvár is via Győr.

Route planner (Hungary): [www.menetrendek.hu](http://www.menetrendek.hu)

### How to travel from Sopron to Győr:

#### Option 1: Train

<i>Provider</i>	GySEV/Raaberbahn
<i>Phone</i>	+36 99/577-212
<i>E-Mail</i>	<a href="mailto:ugyfelszolgalat@gysev.hu">ugyfelszolgalat@gysev.hu</a>
<i>Website</i>	<a href="http://www.en.gysev.hu">www.en.gysev.hu</a>
<i>Departure station</i>	Sopron
<i>Arrival station</i>	Győr
<i>Duration</i>	Approx. 1h20min
<i>Frequency</i>	Hourly

#### Option 2: Train

<i>Provider:</i>	Hungarian Railways (MÁV)
<i>Phone</i>	+36 (1) 3 49 49 49
<i>Website</i>	<a href="https://www.mavcsoport.hu/en">https://www.mavcsoport.hu/en</a>
<i>Departure station</i>	Sopron
<i>Arrival station</i>	Győr
<i>Duration</i>	Approx. 58min
<i>Frequency</i>	Every 4 hours

### How to travel from Győr to Mosonmagyaróvár:

#### Option 1: Train

<i>Provider:</i>	Hungarian Railways (MÁV)
<i>Phone</i>	+36 (1) 3 49 49 49
<i>Website</i>	<a href="http://www.mavcsoport.hu">www.mavcsoport.hu</a>
<i>Departure station</i>	Győr
<i>Arrival station</i>	Mosonmagyaróvár
<i>Duration</i>	Approx. 25min
<i>Frequency</i>	hourly



## Option 2: Train

<i>Provider</i>	ÖBB – Austrian Federal Railways
<i>Phone</i>	+43 5 1717
<i>Website</i>	<a href="http://www.oebb.at">www.oebb.at</a>
<i>App</i>	<a href="#">Download Apple Store (IOS)</a> <a href="#">Download Google Play Store (Android)</a> <a href="#">Download Huawei App Gallery</a>
<i>Departure station</i>	Győr
<i>Arrival station</i>	Mosonmagyaróvár
<i>Duration</i>	Approx. 17min
<i>Frequency</i>	5 times a day
<i>Additional Information</i>	Bicycle transport is possible for an additional charge. More information: <a href="http://www.oebb.at/bicycle-transport">www.oebb.at/bicycle-transport</a> Booking: Web ( <a href="http://tickets.oebb.at">tickets.oebb.at</a> ), ÖBB Customer Service (+43 (0)5 1717), ÖBB-App, Ticket Counter at train stations

## Option 3: Train

<i>Provider</i>	RegioJet
<i>Phone</i>	+420 542 42 42 42
<i>E-Mail</i>	info@regiojet.cz
<i>Website</i>	<a href="http://www.regiojet.com">www.regiojet.com</a>
<i>Departure station</i>	Győr
<i>Arrival station</i>	Mosonmagyaróvár
<i>Duration</i>	Approx. 17min
<i>Frequency</i>	3 times a day

## Option 4: Train

<i>Provider:</i>	Romanian Railways (CFR)
<i>E-mail</i>	relpublic.calatori@cfrcalatori.ro
<i>Phone</i>	021/9521 – domestic traffic; 021/314 5528 – international traffic (Bucharest North Railway Station);
<i>Website</i>	<a href="http://www.cfrcalatori.ro">www.cfrcalatori.ro</a>
<i>Departure station</i>	Győr
<i>Arrival station</i>	Mosonmagyaróvár
<i>Duration</i>	Approx. 17min
<i>Frequency</i>	Once daily

## Option 5: Bike

### EuroVelo 6 Atlantic – Black Sea

*Website*      [www.eurovelo.com/ev6](http://www.eurovelo.com/ev6)

*App*            EuroVelo App:  
[Download Google Play Store \(Android\)](#)  
[Download Apple Store \(IOS\)](#)

EuroVelo 6 App:  
[Download Apple Store \(IOS\)](#)  
[Download Google Play Store \(Android\)](#)

## Mosonmagyaróvár (HUN) → Komárom (HUN) / Komárno (SVK)

The easiest way to travel from Mosonmagyaróvár to Komárom / Komárno is via Győr.

Route planner Hungary: [www.menetrendek.hu](http://www.menetrendek.hu)

Route planner (Slovakia): [www.imhd.sk/journey-planner](http://www.imhd.sk/journey-planner)

### How to travel from Mosonmagyaróvár (HUN) to Győr (HUN):

#### Option 1: Bike

##### EuroVelo 6 Atlantic – Black Sea

Website [www.eurovelo.com/ev6](http://www.eurovelo.com/ev6)

App EuroVelo App:  
[Download Google Play Store \(Android\)](#)  
[Download Apple Store \(IOS\)](#)

EuroVelo 6 App:  
[Download Apple Store \(IOS\)](#)  
[Download Google Play Store \(Android\)](#)

#### Option 2: Train

Provider: Hungarian Railways (MÁV)  
Phone +36 (1) 3 49 49 49  
Website [www.mavcsoport.hu](http://www.mavcsoport.hu)  
Departure station Mosonmagyaróvár  
Arrival station Győr  
Duration Approx. 27min  
Frequency hourly

#### Option 3: Train

Provider ÖBB – Austria Federal Railway  
Phone +43 5 1717  
Website [www.oebb.at](http://www.oebb.at)  
App [Download Apple Store \(IOS\)](#)  
[Download Google Play Store \(Android\)](#)  
[Download Huawei App Gallery](#)  
Departure station Mosonmagyaróvár  
Arrival station Győr  
Duration Approx. 17min  
Frequency hourly  
Additional Information Bicycle transport is possible for an additional charge. More information:  
[www.oebb.at/bicycle-transport](http://www.oebb.at/bicycle-transport)

Booking: Web ([tickets.oebb.at](https://tickets.oebb.at)), ÖBB Customer Service (+43 (0)5 1717), ÖBB-App, Ticket Counter at train stations

#### Option 4: Train

*Provider* RegioJet  
*Phone* +420 542 42 42 42  
*E-Mail* info@regiojet.cz  
*Website* [www.regiojet.com](http://www.regiojet.com)  
*Departure station* Mosonmagyaróvár  
*Arrival station* Győr  
*Duration* Approx. 17min  
*Frequency* 3 times a day

#### Option 5: Train

*Provider:* Romanian Railways (CFR)  
*E-mail* relpublic.calatori@cfrcalatori.ro  
*Phone* 021/9521 – domestic traffic;  
021/314 5528 – international traffic (Bucharest North Railway Station);  
*Website* [www.cfrcalatori.ro](http://www.cfrcalatori.ro)  
*Departure station* Mosonmagyaróvár  
*Arrival station* Győr  
*Duration* Approx. 17min  
*Frequency* Once daily

#### Option 6: Train

*Provider* Swiss Railways  
*Phone* +41 51 220 11 11  
*Website* [www.sbb.ch/en/home](http://www.sbb.ch/en/home)  
*Departure station* Mosonmagyaróvár  
*Arrival station* Győr  
*Duration* Approx. 17min  
*Frequency* Once daily

### How to travel from Győr (HUN) to Komárom (HUN) / Komárno (SVK):

#### Option 1: Bike

##### EuroVelo 6 Atlantic – Black Sea

*Website* [www.eurovelo.com/ev6](http://www.eurovelo.com/ev6)  
*App* EuroVelo App:

[Download Google Play Store \(Android\)](#)

[Download Apple Store \(IOS\)](#)

EuroVelo 6 App:

[Download Apple Store \(IOS\)](#)

[Download Google Play Store \(Android\)](#)

## Option 2: Train

*Provider:* Hungarian Railways (MÁV)  
*Phone* +36 (1) 3 49 49 49  
*Website* [www.mavcsoport.hu](http://www.mavcsoport.hu)  
*Departure station* Győr  
*Arrival station* Komárom  
*Duration* Approx. 24min  
*Frequency* Every 30 minutes

## Option 3: Train

*Provider* ÖBB – Austria Federal Railway  
*Phone* +43 5 1717  
*Website* [www.oebb.at](http://www.oebb.at)  
*App* [Download Apple Store \(IOS\)](#)  
[Download Google Play Store \(Android\)](#)  
[Download Huawei App Gallery](#)  
*Departure station* Győr  
*Arrival station* Komárom  
*Duration* Approx. 17min  
*Frequency* Once daily  
*Additional Information* Booking: Web ([tickets.oebb.at](http://tickets.oebb.at)), ÖBB Customer Service (+43 (0)5 1717), ÖBB-App, Ticket Counter at train stations

## Route 4: Bus

*Provider* Volanbusz  
*Phone* +36 1 382 0888  
*E-Mail* [info@volanbusz.hu](mailto:info@volanbusz.hu)  
*Website* [www.volanbusz.hu](http://www.volanbusz.hu)  
*Departure station* Győr, aut. áll.  
*Arrival station* Komárom, aut. áll.  
*Duration* 1hr 10min  
*Frequency* Twice daily

## Komárom (HUN) /Komárno (SVK) → Esztergom (HUN) / Štúrovo (SVK)

You can travel this route on the Slovak side of the Danube from Komárno to Sturovo or on the Hungarian side of the Danube from Komárom to Esztergom.

### How to travel from Komárno (SVK) to Štúrovo (SVK):

Route planner (Slovakia): [www.imhd.sk/journey-planner](http://www.imhd.sk/journey-planner)

#### Option 1: Bike

##### EuroVelo 6 Atlantic – Black Sea

Website [www.eurovelo.com/ev6](http://www.eurovelo.com/ev6)

App EuroVelo App:  
[Download Google Play Store \(Android\)](#)  
[Download Apple Store \(IOS\)](#)

EuroVelo 6 App:  
[Download Apple Store \(IOS\)](#)  
[Download Google Play Store \(Android\)](#)

#### Option 2: Bus

Provider Arriva Slovensko  
Phone +421 915 733 733 (Monday-Sunday 8am-8pm)  
E-Mail [informacie@arriva.sk](mailto:informacie@arriva.sk)  
Website <https://arriva.sk/nove-zamky/>  
Departure station Komárno, Bus number 401403  
Arrival station Štúrovo  
Duration 1hr 30min  
Frequency every 4 hours

### How to travel from Komárom (HUN) to Esztergom (HUN):

Route planner (Hungary): [www.menetrendek.hu](http://www.menetrendek.hu)

#### Option 1: Bike

##### EuroVelo 6 Atlantic – Black Sea

Website [www.eurovelo.com/ev6](http://www.eurovelo.com/ev6)

App EuroVelo App:  
[Download Google Play Store \(Android\)](#)  
[Download Apple Store \(IOS\)](#)

EuroVelo 6 App:  
[Download Apple Store \(IOS\)](#)  
[Download Google Play Store \(Android\)](#)

## Option 2: Train

<i>Provider</i>	Hungarian Railways (MÁV)
<i>Phone</i>	+36 (1) 3 49 49 49
<i>Website</i>	<a href="http://mavcsoport.hu">mavcsoport.hu</a>
<i>Departure station</i>	Komárom
<i>Arrival station</i>	Esztergom
<i>Duration</i>	Approx. 1h30min
<i>Frequency</i>	once daily

## Option 3: Bus

<i>Provider</i>	Volanbusz
<i>Phone</i>	+36 1 382 0888
<i>E-Mail</i>	<a href="mailto:info@volanbusz.hu">info@volanbusz.hu</a>
<i>Website</i>	<a href="http://www.volanbusz.hu">www.volanbusz.hu</a>
<i>Departure station</i>	Komárom Szabadság tér
<i>Interchange station</i>	Dorog IBUSZ iroda
<i>Duration</i>	Approx. 1h
<i>Frequency</i>	3 times a day

---

<i>Provider</i>	Volanbusz
<i>Phone</i>	+36 1 382 0888
<i>E-Mail</i>	<a href="mailto:info@volanbusz.hu">info@volanbusz.hu</a>
<i>Website</i>	<a href="http://www.volanbusz.hu">www.volanbusz.hu</a>
<i>Interchange station</i>	Dorog IBUSZ iroda
<i>Arrival station</i>	Esztergom Vasútállomás
<i>Duration</i>	Approx. 15min
<i>Frequency</i>	hourly



## Esztergom (HUN) / Štúrovo (SVK) → Visegrád (HUN)

Route planner (Hungary): [www.menetrendek.hu](http://www.menetrendek.hu)

### Option 1: Train + Ferry

*Train* Railways of Slovak Republic (ZSSK)

*Provider*

*Phone* +421 24 48 58 188

*E-Mail* info@slovakrail.sk

*Website* [www.zssk.sk](http://www.zssk.sk)

*App* [Download Google Play Store \(Android\)](#)

[Download Apple Store \(IOS\)](#)

*Departure station* Štúrovo (Železničný rad)

*Interchange station* Nagymaros-Visegrád

*Duration* Approx. 21min

*Frequency* 3 times a day

*Ferry* Atlantis Club Kft.

*Provider*

*Phone* +36 26 398 344

*Website* [www.atlantisclubkft.hu](http://www.atlantisclubkft.hu)

*Interchange station* Nagymaros-Visegrád

*Arrival station* Visegrád

*Frequency* hourly

*Additional Information* When you arrive by train at Nagymaros-Visegrád railway station, you can go to Visegrád with this ferry.

More information: [www.visitvisegrad.hu/transport](http://www.visitvisegrad.hu/transport)

### Option 2: Train + Ferry

*Train* Czech Railways (ČD)

*Provider*

*Phone* +420 221 111 122

*E-Mail* info@cd.cz

*Website* [www.cd.cz](http://www.cd.cz)

*Departure station* Štúrovo (Železničný rad)

*Interchange station* Nagymaros-Visegrád

*Duration* Approx. 21min

*Frequency* 4 times a day

*Ferry* Atlantis Club Kft.

*Provider*

<i>Phone</i>	+36 26 398 344
<i>Website</i>	<a href="http://www.atlantisclubkft.hu">www.atlantisclubkft.hu</a>
<i>Interchange station</i>	Nagymaros-Visegrád
<i>Arrival station</i>	Visegrád
<i>Frequency</i>	hourly
<i>Additional Information</i>	When you arrive by train at Nagymaros-Visegrád railway station, you can go to Visegrád with this ferry. More information: <a href="http://www.visitvisegrad.hu/transport">www.visitvisegrad.hu/transport</a>

### Option 3: Train + Ferry

<i>Train</i>	Deutsche Bahn
<i>Provider</i>	
<i>Phone</i>	<a href="http://www.bahn.com/en/contact">www.bahn.com/en/contact</a>
<i>Website</i>	<a href="http://www.bahn.com">www.bahn.com</a>
<i>App</i>	<a href="#">Download Apple Store (IOS)</a> <a href="#">Download Google Play Store (Android)</a>
<i>Departure station</i>	Štúrovo (Železničný rad)
<i>Interchange station</i>	Nagymaros-Visegrád
<i>Duration</i>	Approx. 21min
<i>Frequency</i>	Twice daily
<i>Ferry</i>	Atlantis Club Kft.
<i>Provider</i>	
<i>Phone</i>	+36 26 398 344
<i>Website</i>	<a href="http://www.atlantisclubkft.hu">www.atlantisclubkft.hu</a>
<i>Interchange station</i>	Nagymaros-Visegrád
<i>Arrival station</i>	Visegrád
<i>Frequency</i>	hourly
<i>Additional Information</i>	When you arrive by train at Nagymaros-Visegrád railway station, you can go to Visegrád with this ferry. More information: <a href="http://www.visitvisegrad.hu/transport">www.visitvisegrad.hu/transport</a>

### Option 4: Train + Ferry

<i>Train</i>	PKP Intercity
<i>Provider</i>	
<i>Phone</i>	+48 22 39 19 757 (Cost of connection pursuant to operator's price list)
<i>Website</i>	<a href="http://www.intercity.pl">www.intercity.pl</a>
<i>Departure station</i>	Štúrovo (Železničný rad)

*Interchange station* Nagymaros-Visegrád

*Duration* Approx. 21min

*Frequency* Once daily

---

*Ferry Provider* Atlantis Club Kft.

*Phone* +36 26 398 344

*Website* [www.atlantisclubkft.hu](http://www.atlantisclubkft.hu)

*Interchange station* Nagymaros-Visegrád

*Arrival station* Visegrád

*Frequency* hourly

*Additional Information* When you arrive by train at Nagymaros-Visegrád railway station, you can go to Visegrád with this ferry. More information: [www.visitvisegrad.hu/transport](http://www.visitvisegrad.hu/transport)

### Option 5: Bus

*Provider* Volanbusz

*Phone* +36 1 382 0888

*E-Mail* [info@volanbusz.hu](mailto:info@volanbusz.hu)

*Website* [www.volanbusz.hu](http://www.volanbusz.hu)

*Departure station* Esztergom (HUN), Bus number 880

*Arrival station* Visegrád (HUN)

*Duration* Approx. 40min

*Frequency* hourly

### Option 6: Bike

#### EuroVelo 6 Atlantic – Black Sea

*Website* [www.eurovelo.com/ev6](http://www.eurovelo.com/ev6)

*App* EuroVelo App:  
[Download Google Play Store \(Android\)](#)  
[Download Apple Store \(IOS\)](#)

EuroVelo 6 App:  
[Download Apple Store \(IOS\)](#)  
[Download Google Play Store \(Android\)](#)

**Option 7: Boat** - MAHART Passnave Zrt.

*Phone* +36 1 484 4000

*Website* [www.mahartpassnave.hu](http://www.mahartpassnave.hu)

*Booking* Webshop ([www.mahartpassnave.hu/mahartweb](http://www.mahartpassnave.hu/mahartweb))

*Additional Information* at the port, on the shore: Visegrád, Zebegény, Nagymaros, Dömös  
from spring to autumn on scheduled boats from Budapest and Esztergom.

BICYCLE price is 50% of the adult ticket price.

Price of electric bicycle shipping is the same as the adult ticket price.

More information: [www.visitvisegrad.hu/transport](http://www.visitvisegrad.hu/transport)

## Visegrád (HUN) → Szentendre (HUN)

More information: [www.iranyszentendre.hu/public-transport](http://www.iranyszentendre.hu/public-transport)

Route planner (Hungary): [www.menetrendek.hu](http://www.menetrendek.hu)

### Option 1: Bus

<i>Provider</i>	Volanbusz
<i>Phone</i>	+36 1 382 0888
<i>E-Mail</i>	info@volanbusz.hu
<i>Website</i>	<a href="http://www.volanbusz.hu">www.volanbusz.hu</a>
<i>Departure station</i>	Visegrád Újtelep (Bus 880)
<i>Arrival station</i>	Szentendre Római kőtár
<i>Duration</i>	Approx. 45min
<i>Frequency</i>	hourly

### Option 2: Bike

#### EuroVelo 6 Atlantic – Black Sea

<i>Website</i>	<a href="http://www.eurovelo.com/ev6">www.eurovelo.com/ev6</a>
<i>App</i>	EuroVelo App: <a href="#">Download Google Play Store (Android)</a> <a href="#">Download Apple Store (IOS)</a>
	EuroVelo 6 App: <a href="#">Download Apple Store (IOS)</a> <a href="#">Download Google Play Store (Android)</a>

### Option 3: Boat

<i>Provider</i>	MAHART Passnave Zrt.
<i>Phone</i>	+36 1 484 4000
<i>Website</i>	<a href="http://www.mahartpassnave.hu">www.mahartpassnave.hu</a>
<i>Additional Information</i>	from spring to autumn BICYCLE price is 50% of the adult ticket price. Price of electric bicycle shipping is the same as the adult ticket price. Booking: Webshop ( <a href="http://www.mahartpassnave.hu/mahartweb">www.mahartpassnave.hu/mahartweb</a> ) or at the port, on the shore: Visegrád, Zebegény, Nagymaros, Dömös. More information: <a href="http://www.visitvisegrad.hu/transport">www.visitvisegrad.hu/transport</a>

## Szentendre (HUN) → Budapest (HUN)

Route planner (Hungary): [www.menetrendek.hu](http://www.menetrendek.hu)

### Option 1: Tram

<i>Provider</i>	BKK
<i>Phone</i>	BKK Call Center: +36 1 325 5255 Lines open 0-24h every day of the year
<i>E-Mail</i>	bkk@bkk.hu
<i>Website</i>	<a href="http://www.bkk.hu">www.bkk.hu</a>
<i>App</i>	<a href="#">Download Apple Store (IOS)</a> <a href="#">Download Google Play Store (Android)</a>
<i>Departure station</i>	Szentendre HÉV-állomás
<i>Arrival station</i>	Budapest
<i>Duration</i>	Approx. 38min
<i>Frequency</i>	Every 20 minutes

### Option 2: Bus

<i>Provider</i>	Volanbusz
<i>Phone</i>	+36 1 382 0888
<i>E-Mail</i>	info@volanbusz.hu
<i>Website</i>	<a href="http://www.volanbusz.hu">www.volanbusz.hu</a>
<i>Departure station</i>	Szentendre autóbusz-állomás
<i>Arrival station</i>	Budapest Újpest Városkapu Vasútállomás XIII Kerület
<i>Duration</i>	Approx. 30min
<i>Frequency</i>	Every 15 minutes

### Option 3: Bike

#### EuroVelo 6 Atlantic – Black Sea

<i>Website</i>	<a href="http://www.eurovelo.com/ev6">www.eurovelo.com/ev6</a>
<i>App</i>	EuroVelo App: <a href="#">Download Google Play Store (Android)</a> <a href="#">Download Apple Store (IOS)</a>
	EuroVelo 6 App: <a href="#">Download Apple Store (IOS)</a> <a href="#">Download Google Play Store (Android)</a>

**Option 4: Boat** - MAHART Passnave Zrt.

*Phone* +36 1 484 4000

*Website* [www.mahartpassnave.hu](http://www.mahartpassnave.hu)

*Booking* Webshop ([www.mahartpassnave.hu/mahartweb](http://www.mahartpassnave.hu/mahartweb))

at the port, on the shore: Visegrád, Zebegény, Nagymaros, Dömös

*Additional* from spring to autumn

*Information* BICYCLE price is 50% of the adult ticket price.

Price of electric bicycle shipping is the same as the adult ticket price.

More information: [www.visitvisegrad.hu/transport](http://www.visitvisegrad.hu/transport)



## Budapest (HUN) → Dunaújváros (HUN)

Route planner (Hungary): [www.menetrendek.hu](http://www.menetrendek.hu)

### Option 1: Train

<i>Provider</i>	Hungarian Railways (MÁV)
<i>Phone</i>	+36 (1) 3 49 49 49
<i>Website</i>	<a href="http://www.mavcsoport.hu">www.mavcsoport.hu</a>
<i>Departure station</i>	Budapest-Deli
<i>Arrival station</i>	Dunaújváros
<i>Duration</i>	Approx. 1h 26min
<i>Frequency</i>	Every 2 hours

### Option 2: Bus

<i>Provider</i>	Volanbusz
<i>Phone</i>	+36 1 382 0888
<i>E-Mail</i>	info@volanbusz.hu
<i>Website</i>	<a href="http://www.volanbusz.hu">www.volanbusz.hu</a>
<i>Departure station</i>	Budapest Kelenföldi Erőmű
<i>Arrival station</i>	Dunaújváros Dózsa Mozi
<i>Duration</i>	Approx. 1h30min
<i>Frequency</i>	hourly

### Option 3: Bike

#### EuroVelo 6 Atlantic – Black Sea

<i>Website</i>	<a href="http://www.eurovelo.com/ev6">www.eurovelo.com/ev6</a>
<i>App</i>	EuroVelo App: <a href="#">Download Google Play Store (Android)</a> <a href="#">Download Apple Store (IOS)</a>

EuroVelo 6 App:  
[Download Apple Store \(IOS\)](#)  
[Download Google Play Store \(Android\)](#)

### Option 4: Car Sharing

<i>Provider</i>	BlaBlaCar
<i>Website</i>	<a href="http://www.blablacar.co.uk">www.blablacar.co.uk</a>
<i>Duration</i>	Approx. 1h20min
<i>Frequency</i>	Twice daily

## Dunaújváros (HUN) → Paks (HUN)

Route planner (Hungary): [www.menetrendek.hu](http://www.menetrendek.hu)

### Option 1: Bus

<i>Provider</i>	Volanbusz
<i>Phone</i>	+36 1 382 0888
<i>E-Mail</i>	info@volanbusz.hu
<i>Website</i>	<a href="http://www.volanbusz.hu">www.volanbusz.hu</a>
<i>Departure station</i>	Dunaújváros Dózsa Mozi
<i>Arrival station</i>	Paks autóbusz-állomás
<i>Duration</i>	Approx. 53min
<i>Frequency</i>	hourly

### Option 2: Bike

#### EuroVelo 6 Atlantic – Black Sea

<i>Website</i>	<a href="http://www.eurovelo.com/ev6">www.eurovelo.com/ev6</a>
<i>App</i>	EuroVelo App: <a href="#">Download Google Play Store (Android)</a> <a href="#">Download Apple Store (IOS)</a>
	EuroVelo 6 App: <a href="#">Download Apple Store (IOS)</a> <a href="#">Download Google Play Store (Android)</a>

## Paks (HUN) → Mohács (HUN)

Route planner (Hungary): [www.menetrendek.hu](http://www.menetrendek.hu)

### Option 1: Bus (direct connection)

<i>Provider</i>	Volanbusz
<i>Phone</i>	+36 1 382 0888
<i>E-Mail</i>	info@volanbusz.hu
<i>Website</i>	<a href="http://www.volanbusz.hu">www.volanbusz.hu</a>
<i>Departure station</i>	Paks, autóbusz-állomás (Bus line 1131)
<i>Arrival station</i>	Mohács, autóbusz-állomás
<i>Duration</i>	Approx. 1h37min
<i>Frequency</i>	Once daily

### Option 2: Bus (interchange in Szekszárd)

<i>Provider</i>	Volanbusz
<i>Phone</i>	+36 1 382 0888
<i>E-Mail</i>	info@volanbusz.hu
<i>Website</i>	<a href="http://www.volanbusz.hu">www.volanbusz.hu</a>
<i>Departure station</i>	Paks, autóbusz-állomás
<i>Interchange station</i>	Szekszárd, autóbusz-állomás
<i>Arrival station</i>	Mohács, autóbusz-állomás
<i>Duration</i>	Approx. 1h37min
<i>Frequency</i>	Every 3 hours

### Option 3: Bike

#### EuroVelo 6 Atlantic – Black Sea

<i>Website</i>	<a href="http://www.eurovelo.com/ev6">www.eurovelo.com/ev6</a>
<i>App</i>	EuroVelo App: <a href="#">Download Google Play Store (Android)</a> <a href="#">Download Apple Store (IOS)</a>
	EuroVelo 6 App: <a href="#">Download Apple Store (IOS)</a> <a href="#">Download Google Play Store (Android)</a>

## Mohács (HUN) → Pécs (HUN)

Route planner (Hungary): [www.menetrendek.hu](http://www.menetrendek.hu)

### Option 1: Train

<i>Provider:</i>	Hungarian Railways (MÁV)
<i>Phone</i>	+36 (1) 3 49 49 49
<i>Website</i>	<a href="https://www.mavcsoport.hu/en">https://www.mavcsoport.hu/en</a>
<i>Departure station</i>	Mohács vá.
<i>Interchange station</i>	Villány vá.
<i>Arrival station</i>	Pécs pu.
<i>Duration</i>	Approx. 1h
<i>Frequency</i>	Every 2-4 hours
<i>Additional Information</i>	Currently (July 2021) there is a replacement bus (also operated by MAV) for some connections between Mohács and Villány instead of a train.

### Option 2: Bus

<i>Provider</i>	Volanbusz
<i>Phone</i>	+36 1 382 0888
<i>E-Mail</i>	<a href="mailto:info@volanbusz.hu">info@volanbusz.hu</a>
<i>Website</i>	<a href="http://www.volanbusz.hu">www.volanbusz.hu</a>
<i>Departure station</i>	Mohács, autóbusz-állomás
<i>Arrival station</i>	Pécs, Autóbusz-állomás
<i>Duration</i>	Approx. 1h
<i>Frequency</i>	Every 30 minutes

## Pécs (HUN) → Liberland (HRV/SRB)

The easiest way to enter Liberland is with LSA assistance (E-Mail: [info@liberland.org](mailto:info@liberland.org), phone numbers: +385 99 841 6836, +381 64 4276428, +45 29714935). Border crossing into Liberland is often prevented by Croatian border guards, although you can still try getting in as the border isn't clearly marked. There are reports of people attempting to enter the area being arrested by Croatian authorities. Getting in from Serbia by boat is reported to be more convenient, though the Serbian government considers it illegal and travellers attempting to use this route have reportedly been detained as well.

Liberland is connected to Croatia by road, but the roads are in bad condition, so it may not be possible to reach Liberland by car — in which case, you have to continue by foot. There is no regular bus connection to Liberland; however, you can take a train or bus to Osijek, take another bus to Zmajevac and then continue by foot or by bike. Bus connections between Osijek and Zmajevac are very infrequent, though — only twice a week. You can also cycle or hike to Liberland from Osijek (distance: approx. 30 km). There are also no railways or public transport in Liberland. Attention: There are no accommodation facilities, restaurants or supermarkets in Liberland. If you go there on your own and want to stay over night, you must bring a tent.

### How to get from Pécs (HUN) to Osijek (HRV):

Route planner (Hungary): [www.menetrendek.hu](http://www.menetrendek.hu)

#### Option 1: Bus

<i>Provider</i>	Flixbus
<i>Phone</i>	+49 30 300137300
<i>E-Mail</i>	<a href="mailto:service@flixbus.de">service@flixbus.de</a>
<i>Website</i>	<a href="http://www.global.flixbus.com">www.global.flixbus.com</a>
<i>App</i>	<a href="#">Download Google Play Store (Android)</a> <a href="#">Download Apple Store (IOS)</a>
<i>Departure station</i>	Pécs Autóbuszállomás
<i>Arrival station</i>	Osijek bus station
<i>Duration</i>	2h5min
<i>Frequency</i>	twice a week
<i>Additional Information</i>	You can take your bicycle with you if it is of standard size, without add-ons and weighs a maximum of 25 kg. Please add your bicycle during the booking process. Folding bicycles can be transported in their special transportation case. Just call our Customer Service to register your folding bicycle as special baggage. It is transported in the baggage compartment. The fee has to be paid in cash to the bus driver. Prices: <a href="http://www.global.flixbus.com/prices/bicycle-carriage">www.global.flixbus.com/prices/bicycle-carriage</a> More information about travelling with a bike: <a href="http://www.global.flixbus.com/service/bike-travel">www.global.flixbus.com/service/bike-travel</a> Booking: FlixBus-App, Website ( <a href="http://www.shop.global.flixbus.com">www.shop.global.flixbus.com</a> ), Flixbus stores (Locations: <a href="http://www.global.flixbus.com/ticket-sales-points">www.global.flixbus.com/ticket-sales-points</a> ), Tickets can be bought directly from the bus driver Luggage: <a href="http://www.flixbus.co.uk/luggage">www.flixbus.co.uk/luggage</a> Seat reservation: <a href="https://www.flixbus.co.uk/service/seat-reservations">https://www.flixbus.co.uk/service/seat-reservations</a>

## Option 2: Train

*Provider* Hungarian Railways (MÁV)  
*Phone* +36 (1) 3 49 49 49  
*E-Mail*  
*Website* [www.mavcsopot.hu](http://www.mavcsopot.hu)

*Departure station* PECS  
*Interchange station* BELI MANASTIR  
*Duration* 1h 19min  
*Frequency* 4 times a day

---

*Provider* Croatian Railways (HŽPP)  
*Phone* +385 1 3782 583  
*E-Mail* [informacije@hzpp.hr](mailto:informacije@hzpp.hr)  
*Website* [www.hzpp.hr](http://www.hzpp.hr)  
*Interchange station* BELI MANASTIR  
*Arrival station* OSIJEK DRAVSKI MOST  
*Duration* 24min  
*Frequency* every 3 hours

## Liberland (HRV/SRB) → Vukovar (HRV)

Since there is no public transport in Liberland, you have to hike or cycle directly back to Osijek (Approx. 30 km) from there. You can also hike or cycle to Zmajevac and take the bus to Osijek from there.

### How to get from Osijek (HRV) to Vukovar (HRV):

#### Option 1: Bus

<i>Provider</i>	Cazmatrans NOVA d.o.o.
<i>Phone</i>	Office Osijek: +38531205665 Office Vukovar: +38532442064
<i>E-Mail</i>	Office Osijek: <a href="mailto:putnicka.agencija-osijek@cazmatrans.hr">putnicka.agencija-osijek@cazmatrans.hr</a> Office Vukovar: <a href="mailto:cazmatrans.vukovar@vu.t-com.hr">cazmatrans.vukovar@vu.t-com.hr</a>
<i>Website</i>	<a href="http://www.cazmatrans.hr">www.cazmatrans.hr</a>
<i>App</i>	<a href="#">Download Apple Store (IOS)</a> <a href="#">Download google Play Store (Android)</a>
<i>Departure station</i>	Osijek
<i>Arrival station</i>	Vukovar
<i>Duration</i>	Approx. 50min
<i>Frequency</i>	Every 4 hours

#### Option 2: Train

<i>Provider</i>	Croatian Railways (HŽPP)
<i>Phone</i>	+385 1 3782 583
<i>E-Mail</i>	<a href="mailto:informacije@hzpp.hr">informacije@hzpp.hr</a>
<i>Website</i>	<a href="http://www.hzpp.hr">www.hzpp.hr</a>
<i>Departure station</i>	Osijek
<i>Interchange station</i>	Vinkovci
<i>Arrival station</i>	Vukovar
<i>Duration</i>	Approx. 1h15min
<i>Frequency</i>	Osijek → Vinkovci: every 4 hours Vinkovci → Vukovar: 5 times a day
<i>Additional information</i>	Vukovar railway station: Priljevo 2, Phone: 00385 (0)32/430-340 More information about book tickets and timetables: <a href="http://www.prodaja.hzpp.hr/Ticket">www.prodaja.hzpp.hr/Ticket</a>

#### Option 3: Train + Bus

<i>Provider</i>	Croatian Railways (HŽPP)
<i>Phone</i>	+385 1 3782 583
<i>E-Mail</i>	<a href="mailto:informacije@hzpp.hr">informacije@hzpp.hr</a>
<i>Website</i>	<a href="http://www.hzpp.hr">www.hzpp.hr</a>



*Departure station* Osijek  
*Interchange station* Vinkovci  
*Duration* Approx. 40min  
*Frequency* every 4 hours

---

**There are several Bus operators that offer connections on the following Route:**

*Interchange station* Vinkovci  
*Arrival station* Vukovar  
*Duration* Approx. 30 min

---

*Provider 1* Flixbus  
*Phone* +49 30 300137300  
*E-Mail* [service@flixbus.de](mailto:service@flixbus.de)  
*Website* [www.global.flixbus.com](http://www.global.flixbus.com)  
*App* [Download Google Play Store \(Android\)](#)  
[Download Apple Store \(IOS\)](#)  
*Frequency* Once daily  
*Additional information* Prices: [www.global.flixbus.com/prices/bicycle-carriage](http://www.global.flixbus.com/prices/bicycle-carriage)  
Information about travelling with a bike: [www.global.flixbus.com/service/bike-travel](http://www.global.flixbus.com/service/bike-travel)  
Booking: FlixBus-App, Website ([www.shop.global.flixbus.com](http://www.shop.global.flixbus.com)), Flixbus stores (Locations: [www.global.flixbus.com/ticket-sales-points](http://www.global.flixbus.com/ticket-sales-points)), from the bus driver  
Luggage: [www.flixbus.co.uk/luggage](http://www.flixbus.co.uk/luggage)  
Seat reservation: <https://www.flixbus.co.uk/service/seat-reservations>

---

*Provider 2* Polet Vinkovci  
*Phone* +385 (0) 32 308 935  
*E-Mail* [polet@polet.hr](mailto:polet@polet.hr)  
*Website* [www.polet.hr](http://www.polet.hr)  
*Frequency* Twice daily

---

*Provider 3* Cazmatrans NOVA d.o.o.  
*Phone* Office Osijek: +38531205665  
Office Vukovar: +38532442064  
*E-Mail* Office Osijek: [putnicka.agencija-osijek@cazmatrans.hr](mailto:putnicka.agencija-osijek@cazmatrans.hr)  
Office Vukovar: [cazmatrans.vukovar@vu.t-com.hr](mailto:cazmatrans.vukovar@vu.t-com.hr)  
*Website* [www.cazmatrans.hr](http://www.cazmatrans.hr)  
*App* [Download Apple Store \(IOS\)](#)  
[Download google Play Store \(Android\)](#)  
*Frequency* Twice daily

---

*Provider 4* Crnja Tours  
*Phone* +385 91 30 30 356  
*E-Mail* [info@crnja-tours.hr](mailto:info@crnja-tours.hr)  
*Website* [www.crnja-tours.hr](http://www.crnja-tours.hr)  
*Frequency* Twice daily

---

*Provider 5* Francuzevic  
*Phone* +385 (1) 2753-538  
*E-Mail* francuzevic@gmail.com  
*Website* [www.francuzevic-prijevoz.hr](http://www.francuzevic-prijevoz.hr)  
*Frequency* Once daily

---

*Provider 6* Arriva d.o.o.  
*Phone* +385 (0)72 660 660  
*E-Mail* info@arriva.com.hr  
*Website* [www.arriva.com.hr](http://www.arriva.com.hr)  
*App* [Download Google Play Store \(Android\)](#)  
[Download Apple Store \(IOS\)](#)  
*Frequency* Once a week  
*Additional information* Luggage: [www.arriva.com.hr/luggage](http://www.arriva.com.hr/luggage)

#### **Option 4: Bike**

##### **EuroVelo 6 Atlantic – Black Sea**

*Website* [www.eurovelo.com/ev6](http://www.eurovelo.com/ev6)  
*App* EuroVelo App:  
[Download Google Play Store \(Android\)](#)  
[Download Apple Store \(IOS\)](#)  
  
EuroVelo 6 App:  
[Download Apple Store \(IOS\)](#)  
[Download Google Play Store \(Android\)](#)

## Vukovar (HRV) → Novi Sad (SRB)

More information: [www.novisad.travel/how-to-get-to-Novisad](http://www.novisad.travel/how-to-get-to-Novisad)

### Option 1: Bus (interchange in Šid)

<i>Provider</i>	Šidexpres Šid
<i>Phone</i>	022 / 714-147
<i>E-Mail</i>	sidexpres@ptt.rs
<i>Website</i>	<a href="http://www.sidexpres.rs">www.sidexpres.rs</a>
<i>Departure station</i>	Vukovar Central Bus station
<i>Interchange station</i>	Šid
<i>Arrival station</i>	Novi Sad
<i>Duration</i>	Vukovar → Šid: Approx. 1h10min Šid → Novi Sad : Approx. 2h10min
<i>Frequency</i>	Vukovar → Šid: 3 times a day Šid → Novi Sad: 5 times a day

### Option 2: Bus (interchange in Belgrade)

<i>Provider</i>	Šidexpres Šid
<i>Phone</i>	022 / 714-147
<i>E-Mail</i>	sidexpres@ptt.rs
<i>Website</i>	<a href="http://www.sidexpres.rs">www.sidexpres.rs</a>
<i>Departure station</i>	Vukovar Central Bus station (Olajnica bb; Phone. 060/337-799)
<i>Interchange station</i>	Belgrade
<i>Duration</i>	Approx. 2h40min
<i>Frequency</i>	3 times a day

### There are 3 bus providers that operate on the following route:

<i>Interchange station</i>	Belgrade
<i>Arrival station</i>	Novi Sad Central Bus station
<i>Duration</i>	Approx. 1h30min

---

<i>Provider 1</i>	Lasta
<i>Phone</i>	0800 334 334 (Free call) +381 11 3348 555 +381 11 3348 556 +381 11 3348 557

<i>Website</i>	<a href="http://www.lasta.rs">www.lasta.rs</a>
<i>Frequency</i>	Every 4 hours
<i>Additional Information</i>	Tickets can be purchased: at the station
<i>Provider 2</i>	Nis Ekspres
<i>Phone</i>	+381 18 255 177 +381 18 255 666 +381 65 466 95 51
<i>Website</i>	<a href="http://www.nis-ekspres.rs">www.nis-ekspres.rs</a>
<i>Frequency</i>	Every 4 hours
<i>Provider 3</i>	Flixbus
<i>Phone</i>	+49 30 300137300
<i>E-Mail</i>	<a href="mailto:service@flixbus.de">service@flixbus.de</a>
<i>Website</i>	<a href="http://www.global.flixbus.com">www.global.flixbus.com</a>
<i>App</i>	<a href="#">Download Google Play Store (Android)</a> <a href="#">Download Apple Store (IOS)</a>
<i>Frequency</i>	Once a week
<i>Additional information</i>	Prices: <a href="http://www.global.flixbus.com/prices/bicycle-carriage">www.global.flixbus.com/prices/bicycle-carriage</a> Information about travelling with a bike: <a href="http://www.global.flixbus.com/service/bike-travel">www.global.flixbus.com/service/bike-travel</a> Booking: FlixBus-App, Website ( <a href="http://www.shop.global.flixbus.com">www.shop.global.flixbus.com</a> ), Flixbus stores (Locations: <a href="http://www.global.flixbus.com/ticket-sales-points">www.global.flixbus.com/ticket-sales-points</a> ), from the bus driver Luggage: <a href="http://www.flixbus.co.uk/luggage">www.flixbus.co.uk/luggage</a> Seat reservation: <a href="https://www.flixbus.co.uk/service/seat-reservations">https://www.flixbus.co.uk/service/seat-reservations</a>

### Option 3: Bike

#### EuroVelo 6 Atlantic – Black Sea

<i>Website</i>	<a href="http://www.eurovelo.com/ev6">www.eurovelo.com/ev6</a>
<i>App</i>	EuroVelo App: <a href="#">Download Google Play Store (Android)</a> <a href="#">Download Apple Store (IOS)</a>
	EuroVelo 6 App: <a href="#">Download Apple Store (IOS)</a> <a href="#">Download Google Play Store (Android)</a>

## Novi Sad (SRB) → Timișoara (ROU)

More information about public transport in Timisoara: [www.romaniatourism.com/timisoara/transportation](http://www.romaniatourism.com/timisoara/transportation)

### Option 1: Bus

<i>Provider</i>	Lasta
<i>Phone</i>	0800 334 334 (Free call) +381 11 3348 555 +381 11 3348 556 +381 11 3348 557
<i>Website</i>	<a href="http://www.lasta.rs">www.lasta.rs</a>
<i>Departure station</i>	Novi Sad (SRB)
<i>Interchange station</i>	Belgrad (SRB)
<i>Duration</i>	Approx. 1h 30 min
<i>Frequency</i>	every 4 hours
<i>Additional information</i>	Tickets can be bought at the Bus station

---

<i>Provider</i>	Christian Transfers
<i>Phone</i>	+44 7440 708355
<i>Website</i>	<a href="https://www.christiantransfers.eu/">https://www.christiantransfers.eu/</a>
<i>Interchange station</i>	Belgrad (SRB)
<i>Arrival station</i>	Timișoara (ROU)
<i>Duration</i>	Approx. 4h 15 min
<i>Frequency</i>	every 4 hours

### Option 2: Bus

<i>Provider</i>	Nis Ekspres
<i>Phone</i>	+381 18 255 177 +381 18 255 666 +381 65 466 95 51
<i>Website</i>	<a href="http://www.nis-ekspres.rs">www.nis-ekspres.rs</a>
<i>Departure station</i>	Novi Sad (SRB)
<i>Interchange station</i>	Belgrad (SRB)
<i>Duration</i>	Approx. 1h 30 min
<i>Frequency</i>	every 4 hours
<i>Additional information</i>	Tickets can be bought at the Bus station

---

<i>Provider</i>	Christian Transfers
<i>Phone</i>	+44 7440 708355
<i>Website</i>	<a href="https://www.christiantransfers.eu/">https://www.christiantransfers.eu/</a>
<i>Interchange station</i>	Belgrad (SRB)
<i>Arrival station</i>	Timișoara (ROU)
<i>Duration</i>	Approx. 4h 15 min
<i>Frequency</i>	every 4 hours

### Option 3: Bike + Bus

#### 1. EuroVelo 6 Atlantic – Black Sea

#### 2. EuroVelo 13 – Iron Curtain Trail

#### 3. The Route from Hatzfeld (=Jimbolia) to Timișoara can be continued by bus (provider: Autotim) or train (provider: Regio Călători)

**1. Bike Route** Novi Sad (SRB) → Bela Crkva (SRB)

#### EV6

*Website* [www.eurovelo.com/ev6](http://www.eurovelo.com/ev6)

*App* EuroVelo App:  
[Download Google Play Store \(Android\)](#)  
[Download Apple Store \(IOS\)](#)

EuroVelo 6 App:  
[Download Apple Store \(IOS\)](#)  
[Download Google Play Store \(Android\)](#)

*Additional Information* At Bela Crkva change from EV6 to EV13

---

**2. Bike Route** Bela Crkva / Бела Црква (SRB) → Hatzfeld (=Jimbolia) (ROU)

#### EV13

*Website* <https://de.eurovelo.com/ev13>

*App* [Download Google Play Store \(Android\)](#)  
[Download Apple Store \(IOS\)](#)

*Additional Information* In Hatzfeld (=Jimbolia) there are busses and trains to Timișoara available.

---

### 3. bus Route

<i>Provider</i>	Autotim
<i>Phone</i>	+4-0256-221.949
<i>Website</i>	<a href="http://www.autotim.autogari.ro">www.autotim.autogari.ro</a>
<i>Departure station</i>	Statie Jimbolia
<i>Arrival station</i>	Statie Timisoara

*Duration*      Approx. 1h  
*Frequency*     Twice daily

---

### **3. train Route**

*Provider*        Regio Călători  
*Phone*            0310 800 900  
*E-Mail*            contact@regiocalatori.ro  
*Website*          [www.regiocalatori.ro](http://www.regiocalatori.ro)  
*Departure station*    Hatzfeld (=Jimbolia)  
*Arrival station*        Timișoara Nord  
*Duration*         Approx. 41 min  
*Frequency*        every 4 hours

### **Tour operators that offer regular trips between Novi Sad and Timisoara:**

- Auto turist - [www.autoturist-ns.com/en/airport-transfer/transportation-timisoara-novi-sad](http://www.autoturist-ns.com/en/airport-transfer/transportation-timisoara-novi-sad)
- Terra travel - [www.terratravel.rs/kombi-prevoz/rumunija/temisvar](http://www.terratravel.rs/kombi-prevoz/rumunija/temisvar)



## 4.4 How to leave the story – How to leave Timișoara (ROU)

More information:

[www.romaniatourism.com/timisoara/transportation](http://www.romaniatourism.com/timisoara/transportation)

[www.timisoaratourism.com/public-transportation](http://www.timisoaratourism.com/public-transportation)

### Train

#### Provider

*Booking* SNCFR's advance booking office (Agentia de Voiaj SNCFR Timisoara)  
Address: Piata Victoria 2  
Phone: 0256 491.889  
Opening hours: Monday – Friday: 8am - 9am; Saturday and Sunday: closed  
You can get train schedule information and make reservations up to 24 hours in advance.

Tickets for same-day travel can only be purchased at the station.

*Departure station* Timisoara North - main train station Gara Timisoara Nord  
Address: Strada Gării 2, Timișoara, Romania (one mile from downtown)  
Phone: 0256 491.696

*Additional Information* Train schedules at Timisoaras Nord for domestic routes: [www.cfrcalatori.ro](http://www.cfrcalatori.ro)  
The following lines will take you to the train station: 1, 8, 9, 11,14, 18, E1, E4

### Bus

#### Name

*Departure station* Timisoara Bus Station # 1 (Autogara Autotim)  
Address: Str. Iuliu Maniu 54  
Phone: 0256 493.471  
Website: [www.autogari.ro/timisoara](http://www.autogari.ro/timisoara)

*Additional Information* Daily domestic bus service from/to: Arad, Baile Herculane, Brasov, Bucuresti, Deva, Drobeta Turnu Severin, Fagaras, Hunedoara, Orastie, Sebes, Sibiu, Suceva, Targu Jiu

## Bike - International bike routes near Timișoara

### EuroVelo 13 Iron Curtain Trail

Website [www.eurovelo.com/ev13](http://www.eurovelo.com/ev13)

App [Download Google Play Store \(Android\)](#)

[Download Apple Store \(IOS\)](#)

Additional information You can travel from Timisoara to Hatzfeld (=Jimbolia) by bus (Bus provider: Autotim, [www.autotim.autogari.ro](http://www.autotim.autogari.ro)) or train (train provider: Regio Călători, [www.regiocalatori.ro](http://www.regiocalatori.ro)) and from there continue your journey along EuroVelo13.



Figure 21: ECF, Map EuroVelo 13, <https://en.eurovelo.com/ev13>

### EuroVelo 6: Atlantic – Black Sea



Figure 22: ECF, Map EuroVelo 6, <https://en.eurovelo.com/ev6>

Website [www.eurovelo.com/ev6](http://www.eurovelo.com/ev6)

App EuroVelo App:

[Download Google Play Store \(Android\)](#)

[Download Apple Store \(IOS\)](#)

EuroVelo 6 App:

[Download Apple Store \(IOS\)](#)

[Download Google Play Store \(Android\)](#)

Additional information You can travel from Timisoara to Belgrad by bus (Bus provider: Christian transfers, [www.christiantransfers.eu](http://www.christiantransfers.eu)) and from there continue your journey along EuroVelo6.

## 4.5 How to get information about existing mobility services

### Linz (AUT)

#### Linz Tourist Information

<i>Address</i>	Hauptplatz 1, 4020 Linz (Old Town Hall)
<i>Opening hours</i>	daily from 10 am to 4 pm
<i>Phone</i>	+43 732 7070 2009
<i>E-Mail</i>	info@linztourismus.at
<i>Website</i>	<a href="http://www.linztourismus.at">www.linztourismus.at</a>
<i>App</i>	Visit Linz App (more information and Download Links can be found below)

#### Linz AG Info Centre

<i>Address</i>	Hauptplatz 34, 4020 Linz
<i>Opening hours</i>	Monday - Thursday: 8am to 5pm Friday: 8am to 1pm
<i>Phone</i>	+43 732 3400 7000 (Monday to Friday 7am to 6pm)
<i>E-Mail</i>	linien@linzag.at
<i>Website</i>	<a href="http://www.linzag.at">www.linzag.at</a>
<i>App</i>	<ul style="list-style-type: none"> <li>○ Linz Mobil</li> <li>○ Qando Linz</li> <li>○ LINZ LINIEN Ticket App</li> <li>○ AST</li> <li>○ FAIRTIQ</li> </ul>

(more information and Download Links can be found below)

<i>Additional Information</i>	LINZ AG LINIEN is part of the Upper Austrian Transport Association (OÖVV). They serve the entire core zone of Linz and operate the tram, the city buses and the Pöstlingbergbahn.
-------------------------------	---

#### ÖBB (Austrian Federal Railways) Infopoint and ÖBB Travel Centre at Linz Central Station

<i>Address</i>	Bahnhofplatz 3 4020 Linz The ÖBB Infopoint is located in the Basement hall, in front of the ÖBB Travel Centre.
<i>Opening hours</i>	Monday – Friday: 6am – 6:30pm Sundays and public holidays: 9am – 7pm
<i>Website</i>	<a href="http://www.oebb.at">www.oebb.at</a>
<i>App</i>	<ul style="list-style-type: none"> <li>○ ÖBB</li> <li>○ ÖBB Scotty</li> </ul>

(more information and Download Links can be found below)




## OÖVV service centre Linz

<b>Address</b>	Volksgartenstraße 22, 4020 Linz
<b>Opening hours</b>	Monday - Thursday 8:30am – 12:30pm and 1am – 5pm; Friday: 7am – 1pm
<b>Phone</b>	+43 (0) 810 24 0810
<b>E-Mail</b>	<a href="mailto:kundencenter@oeev.at">kundencenter@oeev.at</a>
<b>Website</b>	<a href="http://www.oeev.at/customer-service-center">www.oeev.at/customer-service-center</a>
<b>App</b>	OÖVV Info (more information and Download Links can be found below)

### Useful websites:

- Route planner (Austria): [www.fahrplan.oebb.at/oebb-scotty-trip-planner](http://www.fahrplan.oebb.at/oebb-scotty-trip-planner)
- Danube Upper Austria Tourism association: [www.donauregion.at](http://www.donauregion.at)
- Linz Tourism association: [www.linztourismus.at](http://www.linztourismus.at)
- Upper Austrian Tourism association: [www.upperaustria.com](http://www.upperaustria.com)
- Austrian Tourism association: [www.austria.info](http://www.austria.info)

### Information & Ticket purchasing Apps that can be used in Linz

Name	Service	Download
 ÖBB	Austrian Federal Railways (ÖBB) – Official App Information, Timetables and Tickets for train, bus and tram (city tickets, weekly and monthly tickets are also available) Languages: German, English, Italian	<a href="#">Apple Store (IOS)</a> <a href="#">Google Play Store (Android)</a> <a href="#">Huawei App Gallery</a>
 Öbb Scotty	Comprehensive information service for all public transport in Austria. With SCOTTY mobil you get all the important information for your journey - from timetable information with maps of the surrounding area to real-time information for individual connections. Languages: German, English	<a href="#">Apple Store (IOS)</a> <a href="#">Google Play Store (Android)</a>
 OÖVV INFO	Ticket shop and timetable information App of the Upper Austrian Transport Association (OÖVV). With this app you can always find the best way throughout Austria: whether by public transport, bicycle, on foot or by car. Tickets for all means of public transport (also combinable) can be purchased by credit card directly in the App. Languages: Croatian, Czech, English, French, German, Hungarian, Italian, Polish, Slovak, Slovenian, Spanish	<a href="#">Apple Store (IOS)</a> <a href="#">Google Play Store (Android)</a>



Linz Mobil

The mobile information service of LINZ AG Linien offers:

- Information on the current LINZ AG LINIEN departures
- tickets from LINZ AG LINIEN and the OÖVV
- information on mobility partners such as tim, AST, cab
- and SIXT rental cars.

[Apple Store \(IOS\)](#)

[Google Play Store \(Android\)](#)

Languages: German, English



Qando Linz

Mobile information service of LINZ AG Linien.

In the app you will find information about public transport in Linz with mobile real-time display, an integrated route planner, and up-to-date information about service restrictions and disruptions.

[Apple Store \(IOS\)](#)

[Google Play Store \(Android\)](#)

Languages: German, English



LINZ LINIEN  
Ticket App

Ticket purchase for LINZ LINIEN

The offer includes all products of the LINZ AG LINIEN online shop, such as MAXI, weekly or monthly tickets, as well as the 1-hour ticket.

[Apple Store \(IOS\)](#)

[Google Play Store \(Android\)](#)

Languages: German, Danish, English, French, Italian



AST

With the AST app of LINZ AG LINIEN you can order a shared taxi. The automatic GPS positioning determines your location and you can select the nearest AST departure point. After you have entered the desired departure time and destination, you can simply order your AST taxi.

[Apple Store \(IOS\)](#)

[Google Play Store \(Android\)](#)

The AST operates in Linz and the following neighbouring communities: Ansfelden, Leonding, Pasching, Traun, Hörsching, Oftering, Kirchberg-Thening, Lichtenberg, Gramastetten and Walding.

Languages: Czech, Danish, Dutch, English, French, German, Greek, Slovenian



FAIRTIQ

Ticket App (Linz AG Linien) -This is how it works:

Before boarding a vehicle such as a train, bus, tram or boat, simply swipe the "Start" button in the FAIRTIQ app to the right. The final stop is irrelevant! If a ticket inspector arrives, click on "Show ticket" and show the barcode in the

[Apple Store \(IOS\)](#)

[Google Play Store \(Android\)](#)

app. When you arrive at your destination, swipe the "Stop" button in the FAIRTIQ app to the left. The cost of the journey is displayed - the cheapest available ticket price is always charged!

Languages: German, English, French, Dutch



Free Now  
(myTaxi)

With FREE NOW you can move freely through the city by:

- TAXI - Order your taxi easily via the app.
- RIDE - Professional drivers at a reasonable price.
- CARSHARING - car sharing with cars from Miles
- SCOOTER - Use the scooters from Voi and TIER.
- E-MOPED - Book an e-moped from emmy and TIER.

[Apple Store \(IOS\)](#)

[Google Play Store \(Android\)](#)

Languages: German, English, French, Greek, Italian, Catalan, Polish, Portuguese, Romanian, Spanish, Swedish



nextbike

Bike-Rental

Languages: English, Basque, Bosnian, Croatian, Czech, Dutch, German, Hungarian, Italian, Latvian, Polish, Romanian, Russian, Serbian, Slovak, Slovenian, Spanish, Swedish, Turkish, Ukrainian, Welsh

[Apple Store \(IOS\)](#)

[Google Play Store \(Android\)](#)



KIWRide

E-Scooter Rental

Languages: English

[Apple Store \(IOS\)](#)

[Google Play Store \(Android\)](#)



Tier

E-Scooter Rental

Languages: English, Arabic, Danish, Finnish, French, German, Gujarati, Hungarian, Norwegian Bokmål, Polish, Punjabi, Slovak, Spanish, Swedish

[Apple Store \(IOS\)](#)

[Google Play Store \(Android\)](#)



Lime

E-Scooter Rental

Languages: English, Arabic, Bulgarian, Czech, Danish, Dutch, Filipino, Finnish, French, German, Greek, Hebrew, Hungarian, Italian, Japanese, Korean, Norwegian Bokmål, Polish, Portuguese, Romanian, Russian, Simplified Chinese, Spanish, Swedish, Turkish

[Apple Store \(IOS\)](#)

[Google Play Store \(Android\)](#)



VisitLinz  
App

The Visit-Linz app contains all relevant information for guests. It gives an overview of places of interest, stores, pubs, hotels and events and it is also a game app.

Languages: German, English, Italian

[Apple Store \(IOS\)](#)

[Google Play Store \(Android\)](#)



## Mauthausen (AUT)

### Linz Tourist Information

<i>Address</i>	Hauptplatz 1, 4020 Linz (Old Town Hall)
<i>Opening hours</i>	daily from 10 am to 4 pm
<i>Phone</i>	+43 732 7070 2009
<i>E-Mail</i>	info@linztourismus.at
<i>Website</i>	<a href="http://www.linztourismus.at">www.linztourismus.at</a>
<i>App</i>	Visit Linz App (more information and Download Links can be found below)

### Mauthausen Memorial Visitor Centre (POI)

<i>Address</i>	Erinnerungsstraße 1, 4310 Mauthausen
<i>Opening hours</i>	01.03. - 26.10.: Monday to Sunday 9am to 05:30pm 27.10. - 28.02.: Tuesday to Sunday 09am to 03:45pm, closed on Mondays 24.12. - 26.12., 31.12. and 01.01.: closed
<i>Phone</i>	+43 7238 2269-0
<i>E-Mail</i>	<a href="mailto:office@mauthausen-memorial.org">office@mauthausen-memorial.org</a>
<i>Website</i>	<a href="http://www.mauthausen-memorial.org">www.mauthausen-memorial.org</a>


### Mauthausen Tourist Board

<i>Phone</i>	+43 676 315 01 51
<i>E-Mail</i>	<a href="mailto:info@mauthausen.info">info@mauthausen.info</a>
<i>Website</i>	<a href="http://www.mauthausentourismus.com">www.mauthausentourismus.com</a>

### Useful websites:

- Route planner (Austria): [www.fahrplan.oebb.at/oebb-scotty-trip-planner](http://www.fahrplan.oebb.at/oebb-scotty-trip-planner)
- Danube Upper Austria Tourism association: [www.donauregion.at](http://www.donauregion.at)
- Mauthausen Tourism association: [www.mauthausentourismus.com](http://www.mauthausentourismus.com)
- Upper Austrian Tourism association: [www.upperaustria.com](http://www.upperaustria.com)
- Austrian Tourism association: [www.austria.info](http://www.austria.info)

### Information & Ticket purchasing Apps that can be used in Mauthausen

Name	Service	Download
 ÖBB	Austrian Federal Railways (ÖBB) – Official App Information, Timetables and Tickets for train, bus and tram (city tickets, weekly and monthly tickets are also available) Languages: German, English, Italian	<a href="#">Apple Store (IOS)</a> <a href="#">Google Play Store (Android)</a> <a href="#">Huawei App Gallery</a>



## Öbb Scotty

Comprehensive information service for all public transport in Austria. With SCOTTY mobil you get all the important information for your journey - from timetable information with maps of the surrounding area to real-time information for individual connections.

Languages: German, English

[Apple Store \(IOS\)](#)

[Google Play Store \(Android\)](#)



## OÖVV INFO

Ticket shop and timetable information App of the Upper Austrian Transport Association (OÖVV).

With this app you can always find the best way throughout Austria: whether by public transport, bicycle, on foot or by car. Tickets for all means of public transport (also combinable) can be purchased by credit card directly in the App.

Languages: Croatian, Czech, English, French, German, Hungarian, Italian, Polish, Slovak, Slovenian, Spanish

[Apple Store \(IOS\)](#)

[Google Play Store \(Android\)](#)



## Linz Mobil

The mobile information service of LINZ AG Linien offers:

- Information on the current LINZ AG LINIEN departures
- tickets from LINZ AG LINIEN and the OÖVV
- information on mobility partners such as tim, AST, cab
- and SIXT rental cars.

Languages: German, English

[Apple Store \(IOS\)](#)

[Google Play Store \(Android\)](#)



## Krems an der Donau (AUT)

### Tourist information Krems

Wachau Info-Center Krems

*Address* Körnermarkt 14, 3500 Krems

*Opening hours* April: daily 10am - 3pm  
 May - October: daily 10am - 6pm  
 November: Monday/Wednesday/Friday 10am - 2pm  
 December - March: Wednesday - Monday 10am - 4pm

*Phone* +43 2732 82676


*E-Mail* krems@donau.com

*Website* [www.krems.info](http://www.krems.info)

### Useful websites:

- Route planner (Austria): [www.fahrplan.oebb.at/oebb-scotty-trip-planner](http://www.fahrplan.oebb.at/oebb-scotty-trip-planner)
- Danube Lower Austria Tourism association: [www.donau.com/the-danube-in-lower-austria](http://www.donau.com/the-danube-in-lower-austria)
- Krems Tourism association: [www.krems.info](http://www.krems.info)
- Upper Austrian Tourism association: [www.lower-austria.info](http://www.lower-austria.info)
- Austrian Tourism association: [www.austria.info](http://www.austria.info)

### Information & Ticket purchasing Apps that can be used in Krems an der Donau

Name	Service	Download
 ÖBB	Austrian Federal Railways (ÖBB) – Official App Information, Timetables and Tickets for train, bus and tram (city tickets, weekly and monthly tickets are also available) Languages: German, English, Italian	<a href="#">Apple Store (IOS)</a> <a href="#">Google Play Store (Android)</a> <a href="#">Huawei App Gallery</a>
 Öbb Scotty	Comprehensive information service for all public transport in Austria. With SCOTTY mobil you get all the important information for your journey - from timetable information with maps of the surrounding area to real-time information for individual connections. Languages: German, English	<a href="#">Apple Store (IOS)</a> <a href="#">Google Play Store (Android)</a>



VOR AnachB

The App offers:

- Traffic information for all of Austria
- Travel time comparison: compare different public transports (train, bus, ...) with each other
- Vicinity map: with all stops in the vicinity
- Monitor: departures and arrivals at stops
- VOR ticket: simply buy it in the app

[Apple Store \(IOS\)](#)

[Google Play Store \(Android\)](#)

[Huawei App Gallery](#)

Languages: German, English, French, Italian, Croatian, Polish, Slovak, Slovenian, Spanish, Czech, Hungarian



nextbike

Bike-Rental

Languages: English, Basque, Bosnian, Croatian, Czech, Dutch, German, Hungarian, Italian, Latvian, Polish, Romanian, Russian, Serbian, Slovak, Slovenian, Spanish, Swedish, Turkish, Ukrainian, Welsh

[Apple Store \(IOS\)](#)

[Google Play Store \(Android\)](#)

## Zwentendorf (AUT)

### AKW Zwentendorf (POI)

**Address** Sonnenweg 1  
3435 Zwentendorf an der Donau

**Phone** 02236 200-0




**E-Mail** [akw@zwentendorf.com](mailto:akw@zwentendorf.com)  
[info@evn.at](mailto:info@evn.at)

**Website** [www.zwentendorf.com](http://www.zwentendorf.com)

### Useful websites:

- Route planner (Austria): [www.fahrplan.oebb.at/oebb-scotty-trip-planner](http://www.fahrplan.oebb.at/oebb-scotty-trip-planner)
- Danube Lower Austria Tourism association: [www.donau.com/the-danube-in-lower-austria](http://www.donau.com/the-danube-in-lower-austria)
- Upper Austrian Tourism association: [www.lower-austria.info](http://www.lower-austria.info)
- Austrian Tourism association: [www.austria.info](http://www.austria.info)

### Information & Ticket purchasing Apps that can be used in Zwentendorf

Name	Service	Download
 ÖBB	Austrian Federal Railways (ÖBB) – Official App Information, Timetables and Tickets for train, bus and tram (city tickets, weekly and monthly tickets are also available) Languages: German, English, Italian	<a href="#">Apple Store (IOS)</a> <a href="#">Google Play Store (Android)</a> <a href="#">Huawei App Gallery</a>
 Öbb Scotty	Comprehensive information service for all public transport in Austria. With SCOTTY mobil you get all the important information for your journey - from timetable information with maps of the surrounding area to real-time information for individual connections. Languages: German	<a href="#">Apple Store (IOS)</a> <a href="#">Google Play Store (Android)</a>
 VOR AnachB	The App offers: <ul style="list-style-type: none"> <li>○ Traffic information for all of Austria</li> <li>○ Travel time comparison: compare different public transports (train, bus, ...) with each other</li> <li>○ Vicinity map: with all stops in the vicinity</li> <li>○ Monitor: departures and arrivals at stops</li> <li>○ VOR ticket: simply buy it in the app</li> </ul> Languages: German, English, French, Italian, Croatian, Polish, Slovak, Slovenian, Spanish, Czech, Hungarian	<a href="#">Apple Store (IOS)</a> <a href="#">Google Play Store (Android)</a> <a href="#">Huawei App Gallery</a>

## Bratislava (SVK)

### Tourist Information (City centre)

*Address* Klobučnícka 2, 811 01 Bratislava  
*Opening hours* Monday – Saturday: 9am – 5pm (break 12:30am – 1pm)  
Sunday: 10am – 4pm (break 12:30am – 1pm)  
*Phone* +421 2 16 186, +421 2 5441 9410 (Monday – Friday 9am – 4:30pm)  
+421 2 5935 6651 (Monday – Friday after 4:30pm, at weekends and holidays)  
*E-Mail* touristinfo@visitbratislava.com  
*Website* [www.visitbratislava.com](http://www.visitbratislava.com)

### Tourist Information (Hlavná stanica railway station)

*Address* Námestie Franza Liszta 1, 811 04 Bratislava  
*Opening hours* Monday – Friday: 9:30am – 2:30pm  
Saturday and Sunday: closed  
*Website* [www.visitbratislava.com](http://www.visitbratislava.com)

### Tourist Information (international Airport)

*Address* Letisko M. R. Štefánika, Ivanská cesta, Bratislava  
*Opening hours* Monday – Sunday 10am – 5pm  
*Website* [www.visitbratislava.com](http://www.visitbratislava.com)

### Tourist Information (bus station nivy)

*Address* Bottova 7, 811 09 Bratislava  
*Opening hours* Monday – Sunday 10am – 5pm  
*Website* [www.visitbratislava.com](http://www.visitbratislava.com)

### Tourist Information (Hviezdoslavovo square)




*Address* in front of the Slovak National Theatre – historical building  
*Opening hours* Monday – Sunday 10am – 5pm  
*Website* [www.visitbratislava.com](http://www.visitbratislava.com)

**Railways of Slovak Republic (ZSSK) Information Centres:** [www.zssk.sk/en/customer-centres](http://www.zssk.sk/en/customer-centres)

### Useful websites:

- Route planner (Bratislava region): [www.moovitapp.com/bratislava](http://www.moovitapp.com/bratislava)
- Route planner (Slovakia): [www.imhd.sk/journey-planner](http://www.imhd.sk/journey-planner)
- Bratislava Tourism association: [www.visitbratislava.com](http://www.visitbratislava.com)
- Slovakia Tourism association: [www.slovakia.travel](http://www.slovakia.travel)

## Information & Ticket purchasing Apps that can be used in Bratislava

Name	Service	Download	
	Imhd.sk	<p>Timetables and always up-to-date information on public transport in Slovakia.</p> <p>Application functionalities include:</p> <p>Timetables, Journey planner, Maps, Ticket prices, Public transport news, Virtual stop departures (for selected cities), History and future of public transport, Information on vehicles, Photos and Discussion forums</p> <p>Languages: English, Slovak</p>	<p><a href="#">Apple Store (IOS)</a></p> <p><a href="#">Google Play Store (Android)</a></p>
	UBIAN Dopravná karta v mobile	<p>Application functionalities include:</p> <ul style="list-style-type: none"> <li>• timetables (cp) of trains, buses, public transport</li> <li>• current delay of connections and position of vehicles on the map</li> <li>• departures from the selected stop or the nearest stop in the vicinity</li> <li>• navigation from / to address</li> <li>• Recharging the credit on the transport card</li> <li>• purchase of a time ticket, electric tickets for a transport card</li> <li>• transactions made with a transport card</li> <li>• purchase of an SMS ticket for train or public transport</li> <li>• purchase of a public transport ticket</li> <li>• location of bikesharing stops</li> </ul> <p>Languages: English, Slovak</p>	<p><a href="#">Apple Store (IOS)</a></p> <p><a href="#">Google Play Store (Android)</a></p>
	IDS BK - cestovné lístky a vyhľadávač spojení	<p>Application functionalities include:</p> <ul style="list-style-type: none"> <li>• search for connections</li> <li>• monitor real departures of connections on the stop sign</li> <li>• view timetables</li> <li>• buy one-off, daily and weekly travel tickets</li> <li>• pay from the top-up credit in the application or with a payment card</li> <li>• receive up-to-date information on events, changes and exclusions of connections</li> </ul> <p>Languages: English, German, Slovak</p>	<p><a href="#">Apple Store (IOS)</a></p> <p><a href="#">Google Play Store (Android)</a></p>



Slovak Lines

Timetable information and Ticket purchasing.  
 Languages: English, German, Slovak

[Google Play Store \(Android\)](#)

[Apple Store \(IOS\)](#)



UBER

Taxi App  
 Languages: English, Arabic, Bulgarian, Croatian, Czech, Danish, Dutch, Estonian, Finnish, French, German, Greek, Hebrew, Hindi, Hungarian, Indonesian, Italian, Japanese, Korean, Latvian, Lithuanian, Norwegian Bokmål, Polish, Portuguese, Romanian, Russian, Simplified Chinese, Slovak, Spanish, Swahili, Swedish, Thai, Traditional Chinese, Turkish, Ukrainian, Urdu, Vietnamese

[Apple Store \(IOS\)](#)

[Google Play Store \(Android\)](#)



HOPIN

Taxi App  
 Languages: English

[Apple Store \(IOS\)](#)

[Google Play Store \(Android\)](#)



Bolt

Taxi App  
 Languages: English, Arabic, Armenian, Azerbaijani, Belarusian, Croatian, Czech, Danish, Dutch, Estonian, Finnish, French, Georgian, German, Greek, Hungarian, Italian, Latvian, Lithuanian, Nepali, Norwegian Bokmål, Polish, Portuguese, Romanian, Russian, Serbian, Singhalese, Slovak, Spanish, Swahili, Swedish, Thai, Ukrainian, Urdu

[Google Play Store \(Android\)](#)

[Apple Store \(IOS\)](#)

## Čunovo (SVK)

You will also get Information at the Tourist Information Centres in Bratislava.



### Danubiana Meulensteen Art Museum (POI)

<i>Address</i>	Bratislava-Čunovo, Vodné dielo n.o. Hadriánova 1632/2, 851 10 Bratislava-Rusovce
<i>Opening hours</i>	Opening Hours: 10am – 6pm Closed on Mondays
<i>Phone</i>	02/62 52 85 01
<i>E-Mail</i>	<a href="mailto:danubiana@danubiana.sk">danubiana@danubiana.sk</a>
<i>Website</i>	<a href="https://www.danubiana.sk/en">https://www.danubiana.sk/en</a>

### Useful websites:

- Route planner (Bratislava region): [www.moovitapp.com/bratislava](http://www.moovitapp.com/bratislava)
- Route planner (Slovakia): [www.imhd.sk/journey-planner](http://www.imhd.sk/journey-planner)
- Slovakia Tourism association: [www.slovakia.travel](http://www.slovakia.travel)

### Information & Ticket purchasing Apps that can be used in Čunovo

Name	Service	Download
 Imhd.sk	Timetables and always up-to-date information on public transport in Slovakia. Application functionalities include: Timetables, Journey planner, Maps, Ticket prices, Public transport news, Virtual stop departures (for selected cities), History and future of public transport, Information on vehicles, Photos and Discussion forums Languages: English, Slovak	<a href="#">Apple Store (IOS)</a>  <a href="#">Google Play Store (Android)</a>
 UBIAN Dopravná karta v mobile	Application functionalities include: <ul style="list-style-type: none"> <li>• timetables (cp) of trains, buses, public transport</li> <li>• current delay of connections and position of vehicles on the map</li> <li>• departures from the selected stop or the nearest stop in the vicinity</li> <li>• navigation from / to address</li> <li>• Recharging the credit on the transport card</li> <li>• purchase of a time ticket, electric tickets for a transport card</li> <li>• transactions made with a transport card</li> <li>• purchase of an SMS ticket for train or public transport</li> </ul>	<a href="#">Apple Store (IOS)</a>  <a href="#">Google Play Store (Android)</a>

- purchase of a public transport ticket
- location of bikesharing stops

Languages: English, Slovak



IDS BK -  
cestovné lístky  
a vyhľadávač  
spojení

Application functionalities include:

- search for connections
- monitor real departures of connections on the stop sign
- view timetables
- buy one-off, daily and weekly travel tickets
- pay from the top-up credit in the application or with a payment card
- receive up-to-date information on events, changes and exclusions of connections

[Apple Store \(IOS\)](#)

[Google Play Store \(Android\)](#)

Languages: English, German, Slovak



Slovak Lines

Timetable information and Ticket purchasing.  
Languages: English, German, Slovak

[Google Play Store \(Android\)](#)

[Apple Store \(IOS\)](#)



## Sopron (HUN)

### Tourinform Sopron

Franz Liszt Culture and Conference Centre

*Address* 9400 Sopron, Liszt Ferenc u. 1.

*Phone* +36 (99) 517-560




*E-Mail* sopron@tourinform.hu

*Website* [www.portal.sopron.hu](http://www.portal.sopron.hu)

### Useful websites:

- Route planner (Győr, Moson, Sopron): [www.moovitapp.com/gyor-moson-sopron](http://www.moovitapp.com/gyor-moson-sopron)
- Route planner (Hungary): [www.menetrendek.hu](http://www.menetrendek.hu)
- Hungarian Tourism association: [www.visithungary.com](http://www.visithungary.com)

### Information & Ticket purchasing Apps that can be used in Sopron

Name	Service	Download
 <p>Közlekedési Mobiljegy</p>	<p>Mobile ticket application:</p> <p>If you want to use it, you need to register. Then you can use your debit card or top-up your balance and purchase Tickets.</p> <p>Languages: English, Hungarian</p>	<p><a href="#">Google Play Store (Android)</a></p> <p><a href="#">Apple Store (IOS)</a></p>
 <p>Voxpay</p>	<p>A unified service and payment system in transport that can be used throughout Hungary.</p> <p>Functions:</p> <ul style="list-style-type: none"> <li>• Public transport mobile ticketing</li> <li>• buy tickets (BKK, local public transport companies, long-distance bus)</li> <li>• tickets are also redeemed, stored and checked on the mobile phone</li> </ul> <p>Languages: English, Hungarian</p>	<p><a href="#">Google Play Store (Android)</a></p> <p><a href="#">Apple Store (IOS)</a></p>
 <p>Simple vedd egyszerűen</p>	<p>Mobile Payment App you can use for:</p> <ul style="list-style-type: none"> <li>• Purchase of BKK season tickets, tickets and season tickets for national and local bus transport.</li> <li>• buying tickets for cinema, concert, theater, festival, etc.</li> <li>• cab ordering in Budapest</li> <li>• Keeping loyalty cards, topping up the OTP Health Fund balance, direct money transfer</li> </ul> <p>Languages: English, Hungarian</p>	<p><a href="#">Google Play Store (Android)</a></p> <p><a href="#">Apple Store (IOS)</a></p>

## Mosonmagyaróvár (HUN)

### Tourinform Iroda

**Address** 9200 Mosonmagyaróvár, Magyar u. 9.

**Phone** +36 96/ 206-304

**E-Mail** [info@szigetkozportal.hu](mailto:info@szigetkozportal.hu)

[mosonmagyarovar@tourinform.hu](mailto:mosonmagyarovar@tourinform.hu)




**Website** [www.szigetkozportal.hu](http://www.szigetkozportal.hu)

[www.mosonmagyarovar.hu](http://www.mosonmagyarovar.hu)

### Useful websites:

- Trip planner (Hungary): [www.menetrendek.hu](http://www.menetrendek.hu)
- City council of Mosonmagyaróvár: [www.mosonmagyarovar.hu/turizmus](http://www.mosonmagyarovar.hu/turizmus)
- Hungarian Tourism association: [www.visithungary.com](http://www.visithungary.com)

### Information & Ticket purchasing Apps that can be used in Mosonmagyaróvár

Name	Service	Download
 <p>Közlekedési Mobiljegy</p>	<p>Mobile ticket application:</p> <p>If you want to use it, you need to register. Then you can use your debit card or top-up your balance and purchase Tickets.</p> <p>Languages: English, Hungarian</p>	<p><a href="#">Google Play Store (Android)</a></p> <p><a href="#">Apple Store (IOS)</a></p>
 <p>Voxpay</p>	<p>A unified service and payment system in transport that can be used throughout Hungary.</p> <ul style="list-style-type: none"> <li>• Public transport mobile ticketing</li> <li>• buy tickets (BKK, local public transport companies, long-distance bus)</li> <li>• tickets are also redeemed, stored and checked on the mobile phone</li> </ul> <p>Languages: English, Hungarian</p>	<p><a href="#">Google Play Store (Android)</a></p> <p><a href="#">Apple Store (IOS)</a></p>
 <p>Simple vedd egyszerűen</p>	<p>Mobile Payment App you can use for:</p> <ul style="list-style-type: none"> <li>• Purchase of BKK season tickets, tickets and season tickets for national and local bus transport.</li> <li>• buying tickets for cinema, concert, theater, festival, etc.</li> <li>• cab ordering in Budapest</li> <li>• Keeping loyalty cards, topping up the OTP Health Fund balance, direct money transfer</li> </ul> <p>Languages: English, Hungarian</p>	<p><a href="#">Google Play Store (Android)</a></p> <p><a href="#">Apple Store (IOS)</a></p>

## Komárom (HUN) / Komárno (SVK)

### Komárom Tourinform (HUN)

**Address** 2900 Komárom, Igmándi út 2.

**Opening hours** Monday – Friday: 8am – 4pm  
From 15th June to 15th September:  
Monday - Friday: 9am - 5pm

**Phone** +36 34 540 590  
+36 30 517 2068

**E-Mail** [komarom@tourinform.hu](mailto:komarom@tourinform.hu)  
[irodavezeto@komarommarketing.hu](mailto:irodavezeto@komarommarketing.hu)

**Website** [www.iranykomarom.hu](http://www.iranykomarom.hu)

**Additional Information** Currency: HUF

### Tourist Informatino Center Komárno (SVK)

**Address** 945 01 Komárno Námestie gen. Klapku

**Opening hours** Monday – Friday: 8:30am – 4:30pm  
Saturday: 9am - 3pm

**Phone** +421 948 830 202

**E-Mail** [info@podunajsko.com](mailto:info@podunajsko.com)  
[dunamentetdm@gmail.com](mailto:dunamentetdm@gmail.com)

**Website** <http://www.komarno.sk/start.html>

**Additional Information** Currency: Euro


### Useful websites Komárom (HUN):

- Trip planner (Hungary): [www.menetrendek.hu](http://www.menetrendek.hu)
- Komárom Tourism association: [www.iranykomarom.hu](http://www.iranykomarom.hu)
- Hungarian Tourism association: [www.visithungary.com](http://www.visithungary.com)

### Useful websites Komárno (SVK):

- Trip planner (Slovakia): [www.imhd.sk/journey-planner](http://www.imhd.sk/journey-planner)
- Slovakia Tourism association: [www.slovakia.travel](http://www.slovakia.travel)

### Information & Ticket purchasing Apps that can be used in Komárom (HUN)

Name	Service	Download
 Közlekedési Mobiljegy	Mobile ticket application: If you want to use it, you need to register. Then you can use your debit card or top-up your balance and purchase Tickets. Languages: English, Hungarian	<a href="#">Google Play Store (Android)</a>  <a href="#">Apple Store (IOS)</a>



Voxpay

A unified service and payment system in transport that can be used throughout Hungary.

- Public transport mobile ticketing
- buy tickets (BKK, local public transport companies, long-distance bus)
- tickets are also redeemed, stored and checked on the mobile phone

Languages: English, Hungarian

[Google Play Store \(Android\)](#)

[Apple Store \(IOS\)](#)



Simple vedd - egyszerűen

Mobile Payment App you can use for:



- Purchase of BKK season tickets, tickets and season tickets for national and local bus transport.
- buying tickets for cinema, concert, theater, festival, etc.
- cab ordering in Budapest
- Keeping loyalty cards, topping up the OTP Health Fund balance, direct money transfer

Languages: English, Hungarian

[Google Play Store \(Android\)](#)

[Apple Store \(IOS\)](#)

## Information & Ticket purchasing Apps that can be used in Komárno (SVK)

Name	Service	Download
 Imhd.sk	<p>Timetables and always up-to-date information on public transport in Slovakia.</p> <p>Application functionalities include:</p> <p>Timetables, Journey planner, Maps, Ticket prices, Public transport news, Virtual stop departures (for selected cities), History and future of public transport, Information on vehicles, Photos and Discussion forums</p> <p>Languages: English, Slovak</p>	<p><a href="#">Apple Store (IOS)</a></p> <p><a href="#">Google Play Store (Android)</a></p>
 UBIAN Dopravná karta v mobile	<p>Application functionalities include:</p> <ul style="list-style-type: none"> <li>• timetables (cp) of trains, buses, public transport</li> <li>• current delay of connections</li> <li>• departures from the selected or nearest stop</li> <li>• navigation from / to address</li> <li>• Recharging the credit on the transport card</li> <li>• purchase of a time ticket, electric tickets</li> <li>• transactions made with a transport card</li> <li>• purchase of an SMS ticket, public transport ticket</li> <li>• location of bikesharing stops</li> </ul> <p>Languages: English, Slovak</p>	<p><a href="#">Apple Store (IOS)</a></p> <p><a href="#">Google Play Store (Android)</a></p>

## Esztergom (HUN) / Štúrovo (SVK)

### ESZTERGOM Turisztikai iroda

**Address** Hlavná č. 8, 94301 Štúrovo  
**Opening hours** Monday – Friday: 9am – 4pm  
 Saturday & Sunday: closed  
**Phone** +36 70 601 0018  
**E-Mail** info@ilovesztergom.com  
**Website** [www.ilovesztergom.com/](http://www.ilovesztergom.com/)

### Štúrovo Tourist Information Office (Turistická informačná kancelária Štúrovo)

**Address** Hlavná č. 8, 94301 Štúrovo  
**Opening hours** Monday – Friday: 9am – 5pm  
 Saturday: 9am – 1pm  
 Sunday: closed  
**Phone** +421 (0)36/7524009  
**E-Mail** [info@sturovo-info.sk](mailto:info@sturovo-info.sk)  
**Website** <https://slovakia.travel/en/sturovo-tourist-information-office>



### Useful websites Esztergom (HUN):

- o Trip planner (Hungary): [www.menetrendek.hu](http://www.menetrendek.hu)
- o Esztergom Tourism association: [www.ilovesztergom.com/](http://www.ilovesztergom.com/)
- o Hungarian Tourism association: [www.visithungary.com](http://www.visithungary.com)

### Useful websites Štúrovo (SVK)

- o Trip planner (Slovakia): [www.imhd.sk/journey-planner](http://www.imhd.sk/journey-planner)
- o Slovakia Tourism association: [www.slovakia.travel](http://www.slovakia.travel)

### Information & Ticket purchasing Apps that can be used in Esztergom (HUN)

Name	Service	Download
 <p>Közlekedési Mobiljegy</p>	<p>Mobile ticket application:            If you want to use it, you need to register. Then you can use your debit card or top-up your balance and purchase Tickets.            Languages: English, Hungarian</p>	<p><a href="#">Google Play Store (Android)</a>   <a href="#">Apple Store (IOS)</a></p>
 <p>Voxpay</p>	<p>A unified service and payment system in transport that can be used throughout Hungary.</p> <ul style="list-style-type: none"> <li>• Public transport mobile ticketing</li> <li>• buy tickets (BKK, local public transport companies, long-distance bus)</li> </ul>	<p><a href="#">Google Play Store (Android)</a>   <a href="#">Apple Store (IOS)</a></p>

- tickets are also redeemed, stored and checked on the mobile phone
- Languages: English, Hungarian



Simple vedd egyszerű

Mobile Payment App you can use for:



- Purchase of BKK season tickets, tickets and season tickets for national and local bus transport.
- buying tickets for cinema, concert, theater, festival, etc.
- cab ordering in Budapest
- Keeping loyalty cards, topping up the OTP Health Fund balance, direct money transfer

Languages: English, Hungarian

[Google Play Store \(Android\)](#)

[Apple Store \(IOS\)](#)

## Information & Ticket purchasing Apps that can be used in Štúrovo (SVK)

Name	Service	Download
 Imhd.sk	<p>Timetables and always up-to-date information on public transport in Slovakia.</p> <p>Application functionalities include:</p> <p>Timetables, Journey planner, Maps, Ticket prices, Public transport news, Virtual stop departures (for selected cities), History and future of public transport, Information on vehicles, Photos and Discussion forums</p> <p>Languages: English, Slovak</p>	<p><a href="#">Apple Store (IOS)</a></p> <p><a href="#">Google Play Store (Android)</a></p>
 UBIAN Dopravná karta v mobile	<p>Application functionalities include:</p> <ul style="list-style-type: none"> <li>• timetables (cp) of trains, buses, public transport</li> <li>• current delay of connections</li> <li>• departures from the selected or nearest stop</li> <li>• navigation from / to address</li> <li>• Recharging the credit on the transport card</li> <li>• purchase of a time ticket, electric tickets</li> <li>• transactions made with a transport card</li> <li>• purchase of an SMS ticket, public transport ticket</li> <li>• location of bikesharing stops</li> </ul> <p>Languages: English, Slovak</p>	<p><a href="#">Apple Store (IOS)</a></p> <p><a href="#">Google Play Store (Android)</a></p>

## Visegrád (HUN)




### Visegrád INFO

<i>Address</i>	2025 Visegrád, Duna-parti út. 1.
<i>Opening hours</i>	Monday: closed Tuesday – Sunday 10 am – 4 pm
<i>Phone</i>	+36 26 397 188
<i>E-Mail</i>	info@visitvisegrad.hu
<i>Website</i>	<a href="http://www.visitvisegrad.hu">www.visitvisegrad.hu</a>

### Useful websites:

- o Trip planner (Hungary): [www.menetrendek.hu](http://www.menetrendek.hu)
- o Visegrád Tourism association: [www.visitvisegrad.hu](http://www.visitvisegrad.hu)
- o Hungarian Tourism association: [www.visithungary.com](http://www.visithungary.com)

### Information & Ticket purchasing Apps that can be used in Visegrád

Name	Service	Download
 Közlekedési Mobiljegy	<p>Mobile ticket application:</p> <p>If you want to use it, you need to register. Then you can use your debit card or top-up your balance and purchase Tickets.</p> <p>Languages: English, Hungarian</p>	<p><a href="#">Google Play Store (Android)</a></p> <p><a href="#">Apple Store (IOS)</a></p>
 Voxpay	<p>A unified service and payment system in transport that can be used throughout Hungary.</p> <ul style="list-style-type: none"> <li>• Public transport mobile ticketing</li> <li>• buy tickets (BKK, local public transport companies, long-distance bus)</li> <li>• tickets are also redeemed, stored and checked on the mobile phone</li> </ul> <p>Languages: English, Hungarian</p>	<p><a href="#">Google Play Store (Android)</a></p> <p><a href="#">Apple Store (IOS)</a></p>
 Simple vedd egyszerűen	<p>Mobile Payment App you can use for:</p> <ul style="list-style-type: none"> <li>• Purchase of BKK season tickets, tickets and season tickets for national and local bus transport.</li> <li>• buying tickets for cinema, concert, theater, festival, etc.</li> <li>• cab ordering in Budapest</li> <li>• Keeping loyalty cards, topping up the OTP Health Fund balance, direct money transfer</li> </ul> <p>Languages: English, Hungarian</p>	<p><a href="#">Google Play Store (Android)</a></p> <p><a href="#">Apple Store (IOS)</a></p>

## Szentendre (HUN)




### TOURINFORM SZENTENDRE

Address	2000 Szentendre, Dumtsa Jenő u. 22.
Opening hours	Due to the recent epidemiological measures the Tourinform Office is closed. In the meantime, you may reach us by phone or e-mail.
Phone	+36 26/317-965 +36 26/317-966
E-Mail	<a href="mailto:tdm@szentendre.hu">tdm@szentendre.hu</a>
Website	<a href="http://www.iranyszentendre.hu/tourist-information">www.iranyszentendre.hu/tourist-information</a>
Services	information, maps, theatre and boat tickets, gifts

### Useful websites:

- o Trip planner (Hungary): [www.menetrendek.hu](http://www.menetrendek.hu)
- o Szentendre Tourism association:
- o Hungarian Tourism association: [www.visithungary.com](http://www.visithungary.com)

### Information & Ticket purchasing Apps that can be used in Szentendre

Name	Service	Download
 Közlekedési Mobiljegy	Mobile ticket application: If you want to use it, you need to register. Then you can use your debit card or top-up your balance and purchase Tickets. Languages: English, Hungarian	<a href="#">Google Play Store (Android)</a>  <a href="#">Apple Store (IOS)</a>
 Voxpay	A unified service and payment system in transport that can be used throughout Hungary. <ul style="list-style-type: none"> <li>• Public transport mobile ticketing</li> <li>• buy tickets (BKK, local public transport companies, long-distance bus)</li> <li>• tickets are also redeemed, stored and checked on the mobile phone</li> </ul> Languages: English, Hungarian	<a href="#">Google Play Store (Android)</a>  <a href="#">Apple Store (IOS)</a>
 Simple vedd egyszerű	Mobile Payment App you can use for: <ul style="list-style-type: none"> <li>• Purchase of BKK season tickets, tickets and season tickets for national and local bus transport.</li> <li>• buying tickets for cinema, concert, theater, festival, etc.</li> <li>• cab ordering in Budapest</li> <li>• Keeping loyalty cards, topping up the OTP Health Fund balance, direct money transfer</li> </ul> Languages: English, Hungarian	<a href="#">Google Play Store (Android)</a>  <a href="#">Apple Store (IOS)</a>



## Budapest (HUN)

### Keleti pályaudvar Customer Service Centre

<i>Address</i>	Budapest Keleti railway station
<i>Opening hours</i>	Daily: 7am – 7pm
<i>Phone</i>	BKK Call Center: +36 1 325 5255 Lines open 0-24h every day of the year
<i>E-Mail</i>	bkk@bkk.hu
<i>Website</i>	<a href="http://www.bkk.hu">www.bkk.hu</a>
<i>App</i>	<a href="#">Download Apple Store (IOS)</a> <a href="#">Download Google Play Store (Android)</a>
<i>Additional Information</i>	Other service centres at stations: <a href="https://bkk.hu/en/about-bkk/contacts/bkk-customer-service-centres/">https://bkk.hu/en/about-bkk/contacts/bkk-customer-service-centres/</a> Ticket offices: <a href="https://bkk.hu/en/about-bkk/contacts/bkk-ticket-offices/">https://bkk.hu/en/about-bkk/contacts/bkk-ticket-offices/</a>

### MAV Central Customer Service Centre

<i>Address</i>	Budapest-Keleti railway station
<i>Opening hours</i>	daily: 3:50 am – 11:50 pm
<i>Phone</i>	+36 (1) 3 49 49 49
<i>E-Mail</i>	informacio@mav-start.hu.
<i>Website</i>	<a href="http://www.mavcsoport.hu">www.mavcsoport.hu</a>
<i>Additional Information</i>	Other service centres at stations: <a href="http://www.mavcsoport.hu/customer-service">www.mavcsoport.hu/customer-service</a>


### Budapest Info Point

<i>Address</i>	Budapest, Sütő u. 2, 1052 Ungarn
<i>Website</i>	<a href="http://www.budapestinfo.hu">www.budapestinfo.hu</a>
<i>Additional Information</i>	Other Budapest Info Points: <a href="http://www.budapestinfo.hu/de/budapestinfo-point">www.budapestinfo.hu/de/budapestinfo-point</a>

### Useful websites:

- Route planner (Budapest): [www.moovitapp.com/budapest](http://www.moovitapp.com/budapest)
- Route planner (Hungary): [www.menetrendek.hu](http://www.menetrendek.hu)
- Budapest Tourism association: [www.budapestinfo.hu](http://www.budapestinfo.hu)
- Hungarian Tourism association: [www.visithungary.com](http://www.visithungary.com)

### Information & Ticket purchasing Apps that can be used in Budapest

Name	Service	Download
 Közlekedési Mobiljegy	Mobile ticket application: If you want to use it, you need to register. Then you can use your debit card or top-up your balance and purchase Tickets. Languages: English, Hungarian	<a href="#">Google Play Store (Android)</a> <a href="#">Apple Store (IOS)</a>



Voxpay

A unified service and payment system in transport that can be used throughout Hungary.

- Public transport mobile ticketing
- buy tickets (BKK, local public transport companies, long-distance bus)
- tickets are also redeemed, stored and checked on the mobile phone

Languages: English, Hungarian

[Google Play Store \(Android\)](#)

[Apple Store \(IOS\)](#)



Simple vedd egyszerűen

Mobile Payment App you can use for:

- Purchase of BKK season tickets, tickets and season tickets for national and local bus transport.
- buying tickets for cinema, concert, theater, festival, etc.
- cab ordering in Budapest
- Keeping loyalty cards, topping up the OTP Health Fund balance, direct money transfer

Languages: English, Hungarian

[Google Play Store \(Android\)](#)

[Apple Store \(IOS\)](#)

The official journey planner by BKK Centre for Budapest Transport.



BKK

- All operating buses, trams and trolleybuses are displayed on the map.
- On nearby departures screen we collected departing routes from stops in the area, which will start in the near future.
- By clicking on a stop on the map, real-time upcoming departure times and the full timetable for that stop is shown.
- You can mark a place or a stop as favorite to be able to access it more quickly.
- Ticket vending locations and water fetching locations are also shown on the map.

Languages: English, Hungarian

[Google Play Store \(Android\)](#)

[Apple Store \(IOS\)](#)



Molbubi

Bike Rental

Languages: English, Bosnian, Croatian, Czech, Dutch, German, Hungarian, Italian, Polish, Romanian, Serbian, Slovak, Slovenian, Spanish, Swedish, Turkish, Ukrainian, Welsh

[Google Play Store \(Android\)](#)

[Apple Store \(IOS\)](#)



Blinkee

E-Bike & E-Scooter Rental

Languages: English, Catalan, Croatian, German, Hungarian, Polish, Spanish

[Apple Store \(IOS\)](#)

[Google Play Store \(Android\)](#)



Lime

E-Scooter Rental

Languages: English, Arabic, Bulgarian, Czech, Danish, Dutch, Filipino, Finnish, French, German, Greek, Hebrew, Hungarian, Italian, Japanese, Korean, Norwegian Bokmål, Polish, Portuguese, Romanian, Russian, Simplified Chinese, Spanish, Swedish, Turkish

[Apple Store \(IOS\)](#)

[Google Play Store \(Android\)](#)



Főtaxi

Taxi App

Languages: English, Czech, Hungarian, Slovak

[Apple Store \(IOS\)](#),

[Google Play Store \(Android\)](#)



Taxi 4

Taxi app

Languages: English, Hungarian

[Apple Store \(IOS\)](#)

[Google Play Store \(Android\)](#)



Budapest  
Taxi

Taxi App

Languages: Hungarian, English, Czech, Slovak

[Apple Store \(IOS\)](#)

[Google Play Store \(Android\)](#)



Tele 5 Taxi

Taxi App

[Google Play Store \(Android\)](#)



GOTAXI

Taxi App

Languages: English, Hungarian

[Apple Store \(IOS\)](#)

[Google Play Store \(Android\)](#)

## Dunaújváros (HUN)




### TOURINFORM

Address	Vasmű út 10/a Dunaújváros
Opening hours	From June 15th to August 31 <sup>st</sup> : Monday – Friday: 8am - 5pm Saturday: 9am - 2pm Rest of the year: Monday – Friday: 8am – 4pm Saturday & Sunday: closed
Phone	+36 25 500 148
E-Mail	dunaujvaros@tourinform.hu
Website	<a href="https://www.petitfute.co/dunaujvaros/Tourinform">https://www.petitfute.co/dunaujvaros/Tourinform</a> <a href="https://dunaujvaros.hu/tourinform_iroda">https://dunaujvaros.hu/tourinform_iroda</a>

### Useful websites:

- Route planner (Hungary): [www.menetrendek.hu](http://www.menetrendek.hu)
- Hungarian Tourism association: [www.visithungary.com](http://www.visithungary.com)

### Information & Ticket purchasing Apps that can be used in Dunaújváros

Name	Service	Download
 <p>Közlekedési Mobiljegy</p>	<p>Mobile ticket application:</p> <p>If you want to use it, you need to register. Then you can use your debit card or top-up your balance and purchase Tickets.</p> <p>Languages: English, Hungarian</p>	<p><a href="#">Google Play Store (Android)</a></p> <p><a href="#">Apple Store (IOS)</a></p>
 <p>Voxpay</p>	<p>A unified service and payment system in transport that can be used throughout Hungary.</p> <ul style="list-style-type: none"> <li>• Public transport mobile ticketing</li> <li>• buy tickets (BKK, local public transport companies, long-distance bus)</li> <li>• tickets are also redeemed, stored and checked on the mobile phone</li> </ul> <p>Languages: English, Hungarian</p>	<p><a href="#">Google Play Store (Android)</a></p> <p><a href="#">Apple Store (IOS)</a></p>
 <p>Simple vedd egyszerűen</p>	<p>Mobile Payment App you can use for:</p> <ul style="list-style-type: none"> <li>• Purchase of BKK season tickets, tickets and season tickets for national and local bus transport.</li> <li>• buying tickets for cinema, concert, theater, festival, etc.</li> <li>• cab ordering in Budapest</li> <li>• Keeping loyalty cards, topping up the OTP Health Fund balance, direct money transfer</li> </ul> <p>Languages: English, Hungarian</p>	<p><a href="#">Google Play Store (Android)</a></p> <p><a href="#">Apple Store (IOS)</a></p>

## Paks (HUN)




### Tourinform

Address	7030 Paks, Szent István square 14/C
Opening hours	Monday – Friday: 9am-5pm Saturday – Sunday: closed
Phone	+36 (75) 830-626, +36 (20) 381-8807
E-Mail	hanol.janos@paks.hu
Website	<a href="http://www.paks.hu/en/tourism">www.paks.hu/en/tourism</a>
Additional Information	Facebook: <a href="https://www.facebook.com/touristinfopaks">www.facebook.com/touristinfopaks</a>

### Useful websites:

- Route planner (Hungary): [www.menetrendek.hu](http://www.menetrendek.hu)
- Paks Tourism association:
- Hungarian Tourism association: [www.visithungary.com](http://www.visithungary.com)

### Information & Ticket purchasing Apps that can be used in Paks

Name	Service	Download
 <p>Közlekedési Mobiljegy</p>	<p>Mobile ticket application: If you want to use it, you need to register. Then you can use your debit card or top-up your balance and purchase Tickets. Languages: English, Hungarian</p>	<p><a href="#">Google Play Store (Android)</a> <a href="#">Apple Store (IOS)</a></p>
 <p>Voxpay</p>	<p>A unified service and payment system in transport that can be used throughout Hungary.</p> <ul style="list-style-type: none"> <li>• Public transport mobile ticketing</li> <li>• buy tickets (BKK, local public transport companies, long-distance bus)</li> <li>• tickets are also redeemed, stored and checked on the mobile phone</li> </ul> <p>Languages: English, Hungarian</p>	<p><a href="#">Google Play Store (Android)</a> <a href="#">Apple Store (IOS)</a></p>
 <p>Simple vedd egyszerűen</p>	<p>Mobile Payment App you can use for:</p> <ul style="list-style-type: none"> <li>• Purchase of BKK season tickets, tickets and season tickets for national and local bus transport.</li> <li>• buying tickets for cinema, concert, theater, festival, etc.</li> <li>• cab ordering in Budapest</li> <li>• Keeping loyalty cards, topping up the OTP Health Fund balance, direct money transfer</li> </ul> <p>Languages: English, Hungarian</p>	<p><a href="#">Google Play Store (Android)</a> <a href="#">Apple Store (IOS)</a></p>

## Mohács (HUN)




### TOURINFORM – Mohács

<i>Address</i>	Mohács, Széchenyi tér 1, 7700 Ungarn
<i>Opening hours</i>	January 01-June 14. and September 01-December 31: 8am-4pm, Sat-Sun: Closed June 15-August 31: 8am-4pm; Sat: 9am – 2pm, Sun: 10am – 2pm
<i>Phone</i>	+36 (69) 505515, +36 (69) 510113
<i>E-Mail</i>	mohacs@tourinform.hu
<i>Website</i>	<a href="http://www.mohacs.hu">http://www.mohacs.hu</a> , <a href="http://www.mohacs.hu/kapcsolat/tourinform">www.mohacs.hu/kapcsolat/tourinform</a>
<i>Additional Information</i>	activity: domestic tourism, accommodation booking, program organization

### Useful websites:

- Route planner (Hungary): [www.menetrendek.hu](http://www.menetrendek.hu)
- Mohács Tourism association:
- Hungarian Tourism association: [www.visithungary.com](http://www.visithungary.com)

### Information & Ticket purchasing Apps that can be used in Mohács

Name	Service	Download
 Közlekedési Mobiljegy	Mobile ticket application: If you want to use it, you need to register. Then you can use your debit card or top-up your balance and purchase Tickets. Languages: English, Hungarian	<a href="#">Google Play Store (Android)</a>  <a href="#">Apple Store (IOS)</a>
 Voxpay	A unified service and payment system in transport that can be used throughout Hungary. <ul style="list-style-type: none"> <li>• Public transport mobile ticketing</li> <li>• buy tickets (BKK, local public transport companies, long-distance bus)</li> <li>• tickets are also redeemed, stored and checked on the mobile phone</li> </ul> Languages: English, Hungarian	<a href="#">Google Play Store (Android)</a>  <a href="#">Apple Store (IOS)</a>
 Simple vedd egyszerű	Mobile Payment App you can use for: <ul style="list-style-type: none"> <li>• Purchase of BKK season tickets, tickets and season tickets for national and local bus transport.</li> <li>• buying tickets for cinema, concert, theater, festival, etc.</li> <li>• cab ordering in Budapest</li> <li>• Keeping loyalty cards, topping up the OTP Health Fund balance, direct money transfer</li> </ul> Languages: English, Hungarian	<a href="#">Google Play Store (Android)</a>  <a href="#">Apple Store (IOS)</a>

## Pécs (HUN)




### Pécs Point

**Address** 7621 Pécs, Széchenyi tér 1.  
**Opening hours** Monday – Friday: 8am – 6pm  
 Saturday: 10am – 6pm  
 Sunday: closed  
**Phone** +36 72 213 315  
**E-Mail** [pecs@tourinform.hu](mailto:pecs@tourinform.hu), [info@iranypecs.hu](mailto:info@iranypecs.hu)  
**Website** [www.iranypecs.hu](http://www.iranypecs.hu)

### Useful websites:

- Route planner (Hungary): [www.menetrendek.hu](http://www.menetrendek.hu)
- Route planner (Pécs): [www.moovitapp.com/pecs](http://www.moovitapp.com/pecs)
- Pécs Tourism association: [www.iranypecs.hu](http://www.iranypecs.hu)
- Hungarian Tourism association: [www.visithungary.com](http://www.visithungary.com)

### Information & Ticket purchasing Apps that can be used in Pécs

Name	Service	Download
 Közlekedési Mobiljegy	Mobile ticket application: If you want to use it, you need to register. Then you can use your debit card or top-up your balance and purchase Tickets. Languages: English, Hungarian	<a href="#">Google Play Store (Android)</a>  <a href="#">Apple Store (IOS)</a>
 Voxpay	A unified service and payment system in transport that can be used throughout Hungary. <ul style="list-style-type: none"> <li>• Public transport mobile ticketing</li> <li>• buy tickets (BKK, local public transport companies, long-distance bus)</li> <li>• tickets are also redeemed, stored and checked on the mobile phone</li> </ul> Languages: English, Hungarian	<a href="#">Google Play Store (Android)</a>  <a href="#">Apple Store (IOS)</a>
 Simple vedd egyszerűen	Mobile Payment App you can use for: <ul style="list-style-type: none"> <li>• Purchase of BKK season tickets, tickets and season tickets for national and local bus transport.</li> <li>• buying tickets for cinema, concert, theater, festival, etc.</li> <li>• cab ordering in Budapest</li> <li>• Keeping loyalty cards, topping up the OTP Health Fund balance, direct money transfer</li> </ul> Languages: English, Hungarian	<a href="#">Google Play Store (Android)</a>  <a href="#">Apple Store (IOS)</a>



Volantaxi

Taxi App  
Languages: English

[Google Play Store  
\(Android\)](#)

[Apple Store \(IOS\)](#)

---



## **Liberland (HRV/SRB)**

*Website*            [www.liberland.org](http://www.liberland.org)  
*E-Mail*             chapter4@liberland.org

## Vukovar (HRV)



### Vukovar Tourist Board – Regional Mobility Centre

**Address** J.J.Strossmayera 15, 32000 Vukovar  
**Opening hours** Monday – Friday: 7am – 3pm  
**Phone** 032/442-889  
**E-Mail** [info@turizamvukovar.hr](mailto:info@turizamvukovar.hr)  
**Website** [www.turizamvukovar.hr](http://www.turizamvukovar.hr)  
**Additional Information** More information about Vukovar: [www.vukovarnadlanu.com](http://www.vukovarnadlanu.com)

### Useful websites:

- Vukovar Tourism association: [www.turizamvukovar.hr](http://www.turizamvukovar.hr)
- Croatian Tourism association: [www.croatia.hr](http://www.croatia.hr)

### Information & Ticket purchasing Apps that can be used in Vukovar

Name	Service	Download
 Čazmatrans	<ul style="list-style-type: none"> <li>• Search through destinations within Croatia and abroad, choose from a multitude of departure times, routes and prices</li> <li>• Choose one-way or round trips for your own travels, or buy easily shareable tickets for friends and family</li> <li>• Pay with all major credit cards, swiftly and safely</li> <li>• Optional one click registration and login with Google, Apple ID or Facebook profile</li> <li>• Manage tickets of all your trips, past present or future</li> </ul> Languages: English, Croatian	<a href="#">Google Play Store (Android)</a>  <a href="#">Apple Store (IOS)</a>
 nextbike	Bike-Rental Languages: English, Basque, Bosnian, Croatian, Czech, Dutch, German, Hungarian, Italian, Latvian, Polish, Romanian, Russian, Serbian, Slovak, Slovenian, Spanish, Swedish, Turkish, Ukrainian, Welsh	<a href="#">Apple Store (IOS)</a>  <a href="#">Google Play Store (Android)</a>

## Novi Sad (SRB)

### Tourist Information Centre

**Address** Jevrejska 10  
**Opening hours** Monday - Friday 7:30am - 5pm  
 Saturday: 9am - 2pm  
**Phone** +381(0)21 66 17 343  
**E-Mail** [tons@novisad.travel](mailto:tons@novisad.travel)  
**Website** [www.novisad.travel/tourist-info-centres](http://www.novisad.travel/tourist-info-centres)



### Tourist Information Centre

**Address** Bulevar Mihajla Pupina 9  
**Opening hours** Monday - Friday 7:30am - 5pm  
**Phone** +381(0)21 421 811  
**E-Mail** [tons@novisad.travel](mailto:tons@novisad.travel)  
**Website** [www.novisad.travel/tourist-info-centres](http://www.novisad.travel/tourist-info-centres)

### Useful websites:

- Route planner (Novi Sad): [www.moovitapp.com/novi\\_sad](http://www.moovitapp.com/novi_sad)
- Route planner (Serbia):
- Novi Sad Tourism association:
- Serbian Tourism association:

### Information & Ticket purchasing Apps that can be used in Novi Sad

Name	Service	Download
 BusNS Gradski prevoz Novi Sad	BusNS is a public transportation guide. You can check bus schedules and bus routes (urban + suburban) with possible transfers to other lines. Ist is possible to check bus schedule without Internet connection Languages: English, Serbian	<a href="#">Google Play Store</a> <a href="#">(Android)</a>
 Crveni i Red Taxi	App for ordering a Taxi in Novi Sad. How does it work: <ul style="list-style-type: none"> <li>• Red and Red taxis will automatically locate your address using GPS in your device</li> <li>• You can enter another address if needed</li> <li>• Click "Order now"</li> <li>• Track your vehicle on the map in real time as it picks you up</li> </ul> Languages: English, Serbian, Slovenian	<a href="#">Google Play Store</a> <a href="#">(Android)</a>  <a href="#">Apple Store (IOS)</a>



City Taxi  
Novi Sad

City Taxi Novi Sad is an App for ordering taxis. The application automatically finds your location using GPS, cellular network or WiFi. The address is possible to set via input fields.  
Languages: English, Croatian, Serbian

[Google Play Store \(Android\)](#)

[Apple Store \(IOS\)](#)



Taxi SOS

Taxi SOS is an App for ordering taxis.

How it works:

- SOS taxi will automatically locate your address using the GPS in your device
- You can enter another address if necessary
- Press the "Order now"
- You will be notified that you have successfully sent a message to taxi
- Keep your vehicle on the map in real time
- You can specify the number of passengers, the type of car (sedan), transport pets ...

[Google Play Store \(Android\)](#)



nsbike

Bike Rental App

[Download google Play Store \(Android\)](#)

## Timișoara (ROU)

### Tourist Information Center Timișoara

Address	2, Alba Iulia Street
Opening hours	Monday-Friday 9am-5pm
Phone	0040 - (0)256 - 437973
E-Mail	infoturism@primariatm.ro
Website	<a href="http://www.timisoara-info.ro">www.timisoara-info.ro</a>




### SNCFR's advance booking office (Agentia de Voiaj SNCFR Timisoara)

Address	Piata Victoria 2
Opening hours	Monday – Friday: 8am - 9am; Saturday and Sunday: closed
Phone	0256 491.889
Services	You can get train schedule information (Timisoara Nord) and make reservations up to 24 hours in advance.

### Useful websites:

- Route planner (Timișoara): [www.moovitapp.com/timisoara](http://www.moovitapp.com/timisoara)
- Timișoara Tourism association: [www.timisoara-info.ro](http://www.timisoara-info.ro)
- Romania Tourism association: [www.romaniatourism.com](http://www.romaniatourism.com)

### Information & Ticket purchasing Apps that can be used in Timișoara

Name	Service	Download
 Public Transport Timisoara	Public Transport Timisoara is a dedicated transportation app, which helps you get real-time vehicle arrival times from Timișoara's local public transport system (STPT). Languages: English	<a href="#">Apple Store (IOS)</a> <a href="#">Google Play Store (Android)</a>
 TMvelo	TmVelo is an application dedicated to the STPT bicycle rental system offered in cooperation with Timișoara City Hall. Languages: English	<a href="#">Apple Store (IOS)</a> <a href="#">Google Play Store (Android) 1</a> <a href="#">Google Play Store (Android) 2</a>
 UBER	Taxi App Languages: English, Arabic, Bulgarian, Croatian, Czech, Danish, Dutch, Estonian, Finnish, French, German, Greek, Hebrew, Hindi, Hungarian, Indonesian, Italian, Japanese, Korean, Latvian, Lithuanian, Norwegian Bokmål, Polish, Portuguese, Romanian, Russian, Simplified Chinese,	<a href="#">Apple Store (IOS)</a> <a href="#">Google Play Store (Android)</a>

---

Slovak, Spanish, Swahili, Swedish, Thai, Traditional  
Chinese, Turkish, Ukrainian, Urdu, Vietnamese

---



Bolt

Taxi App

Languages: English, Arabic, Armenian, Azerbaijani,  
Belarusian, Croatian, Czech, Danish, Dutch, Estonian,  
Finnish, French, Georgian, German, Greek, Hungarian,  
Italian, Latvian, Lithuanian, Nepali, Norwegian Bokmål,  
Polish, Portuguese, Romanian, Russian, Serbian,  
Singhalese, Slovak, Spanish, Swahili, Swedish, Thai,  
Ukrainian, Urdu

[Google Play Store  
\(Android\)](#)

[Apple Store \(IOS\)](#)

## 4.6 Optional: Any plans for the future?

### Linz (AUT)

**Mobility Concept Linz** (only available in German): [www.linz.at/mobilitaet/mobilitaetskonzept](http://www.linz.at/mobilitaet/mobilitaetskonzept)

Time period: 2020 – 2025

This mobility concept comprises the following fields of action:

1. Valuing pedestrians and walking
2. Making Linz a cycling city
3. Expanding public transportation as the backbone of mobility
4. Making motorized traffic more compatible with urban life
5. Use multi-modality and intermodality as an opportunity
6. Organizing mobility as a user-friendly service
7. Efficient design of commercial and freight traffic
8. Traffic safety - initiate a sustainable improvement
9. Making Linz a city of mobility innovation

### Bratislava (SVK)

imhd.sk have published maps with plans for the future in Bratislava on their website. More precise data on the current status, etc. are not available here.

[www.imhd.sk/ba/route-map/plans-for-the-future](http://www.imhd.sk/ba/route-map/plans-for-the-future)

A draft version of the regional mobility plan for the Bratislava region is openly accessible for the public on [enviroportal.sk](http://enviroportal.sk) (for reasons of environmental impact assessment) and comprehends a number of suggested measures with importance to Austria. The draft strategy paper is available in English in the download area, two further documents are available in German.

[www.enviroportal.sk/de/eia/detail/regionalny-plan-udrzatelnej-mobility-bratislavskeho-samospravneho-kraj](http://www.enviroportal.sk/de/eia/detail/regionalny-plan-udrzatelnej-mobility-bratislavskeho-samospravneho-kraj)

### Budapest (HUN)

**Mobility Plan Budapest:** <https://bkk.hu/en/strategy/budapest-mobility-plan/>

Time period: 2020 – 2030

The plan was prepared by the BKK Centre for Budapest Transport for the Municipality of Budapest on the basis and revision of Volume I (Objectives and Measures) of the Mór Balázs Plan approved by the Budapest General Assembly in 2015. The Budapest Mobility Plan is the SUMP framework document for transport development in the next decade (2020–2030), dynamically aligned with sustainable urban development. The range of projects evaluated here may vary according to the BMT methodology laid down according to the target system.

### Novi Sad (SRB)

According to the Tourist information centre in Novi Sad there are plans for a ferry, but no official plans or more information about that were released yet.

## 5 SWOT Analysis

### 5.1 Sustainable mobility services along the trail

	Positive	Negative
Internal characteristics	<ul style="list-style-type: none"> <li>• Every destination (except Liberland) can be reached by sustainable means of transport several times daily.</li> <li>• Almost the whole trail runs along the route of Eurovelo 6, some stretches also along Eurovelo 13 and Eurovelo 7, so it is an optimal trail for cyclists.</li> </ul>	<ul style="list-style-type: none"> <li>• Liberland cannot be reached with public transport (only by bike or foot)</li> <li>• Public transport between Novi Sad and Timisoara is not optimal (you can only travel by bus and via Belgrad, connections are available every 4 hours)</li> </ul>
External characteristics	<ul style="list-style-type: none"> <li>• City councils are developing more and more mobility concepts to improve sustainable mobility on a local but also transregional level.</li> <li>• The title European Capital of Culture can bring improvement in terms of public transport at the destinations.</li> </ul>	<ul style="list-style-type: none"> <li>• due to the pandemic, shipping companies are operating less frequently, and it will be some time before they operate at the same frequency as before the pandemic.</li> <li>• mobility providers may also have gone bankrupt due to the crisis</li> </ul>



## 5.2 Information services on sustainable mobility options along the trail

Use the table below to summarize the relevant information regarding mobility services. Please take into account the findings of your work in chapter 4.6.

**Maximum length: 2 pages**

	Positive	Negative
Internal characteristics	<ul style="list-style-type: none"> <li>There is at least one information centre in every destination (except in Liberland)</li> </ul>	<ul style="list-style-type: none"> <li>There is no information centre in Liberland. They only have a Website where you can find some information.</li> </ul>
External characteristics		

## 6 Recommendations for improvement

### 6.1 Recommendations for each destination

#### Linz

<b>Description</b>	Provide a short description of the recommendation including information regarding the problem addressed and what would be the change resulting from implementing this recommendation (500 figures max).
<b>Responsible institution</b>	Which institutions are mainly responsible for implementing the recommendation? Include name (and link) of institution
<b>Horizon for implementation</b>	Choose either short (within the next two years), mid (until 2025) and long term (until 2030)

#### Mauthausen

<b>Description</b>	Provide a short description of the recommendation including information regarding the problem addressed and what would be the change resulting from implementing this recommendation (500 figures max).
<b>Responsible institution</b>	Which institutions are mainly responsible for implementing the recommendation? Include name (and link) of institution
<b>Horizon for implementation</b>	Choose either short (within the next two years), mid (until 2025) and long term (until 2030)

#### Krems an der Donau

Information on Websites and Mobile Applications in English	
<b>Description</b>	Information that is only available in German, which should also be provided in English: <ul style="list-style-type: none"> <li>• Donausteig-App (helpful for hiking in the region), only available in German <a href="#">Apple Store</a></li> </ul>

	<ul style="list-style-type: none"> <li>• Wachau – Nibelungengau – Kremstal App (helpful for hiking in the region), only available in German <a href="#">Apple Store</a></li> <li>• Website City of Krems: There is less information available in English than in German <a href="http://www.krems.at/leben/mobilitaet">www.krems.at/leben/mobilitaet</a></li> </ul>
<b>Responsible institution</b>	<ul style="list-style-type: none"> <li>• Donausteig-App: Danube Upper Austria Tourism Association <a href="http://www.donauregion.at">www.donauregion.at</a></li> <li>• Wachau – Nibelungengau – Kremstal App: Danube Lower Austria Tourism Association <a href="http://www.donau.com/de/wachau-nibelungengau-kremstal">www.donau.com/de/wachau-nibelungengau-kremstal</a></li> <li>• Website City of Krems: City of Krems <a href="http://www.krems.at">www.krems.at</a></li> </ul>
<b>Horizon for implementation</b>	Short Term

## Zwentendorf

tourist development of the village	
<b>Description</b>	For example guided tours at the Nuclear Power Plant are offered very little (only on Fridays), which limits the possibilities of visiting it in the context of a long trip along the trail
<b>Responsible institution</b>	City Council of Zwentendorf AKW Zwentendorf
<b>Horizon for implementation</b>	Mid Term

## Bratislava

<b>Description</b>	Provide a short description of the recommendation including information regarding the problem addressed and what would be the change resulting from implementing this recommendation (500 figures max).
<b>Responsible institution</b>	Which institutions are mainly responsible for implementing the recommendation? Include name (and link) of institution
<b>Horizon for implementation</b>	Choose either short (within the next two years), mid (until 2025) and long term (until 2030)

## Cunovo

<b>Cunovo</b>	
<b>Description</b>	Provide a short description of the recommendation including information regarding the problem addressed and what would be the change resulting from implementing this recommendation (500 figures max).
<b>Responsible institution</b>	Which institutions are mainly responsible for implementing the recommendation? Include name (and link) of institution
<b>Horizon for implementation</b>	Choose either short (within the next two years), mid (until 2025) and long term (until 2030)

## Sopron

<b>Sopron</b>	
<b>Description</b>	Provide a short description of the recommendation including information regarding the problem addressed and what would be the change resulting from implementing this recommendation (500 figures max).
<b>Responsible institution</b>	Which institutions are mainly responsible for implementing the recommendation? Include name (and link) of institution
<b>Horizon for implementation</b>	Choose either short (within the next two years), mid (until 2025) and long term (until 2030)

## Mosonmagyaróvár

<b>Mosonmagyaróvár</b>	
<b>Description</b>	Provide a short description of the recommendation including information regarding the problem addressed and what would be the change resulting from implementing this recommendation (500 figures max).
<b>Responsible institution</b>	Which institutions are mainly responsible for implementing the recommendation? Include name (and link) of institution

<b>Horizon for implementation</b>	Choose either short (within the next two years), mid (until 2025) and long term (until 2030)
-----------------------------------	--

## Komárom / Komárno

<b>Description</b>	Provide a short description of the recommendation including information regarding the problem addressed and what would be the change resulting from implementing this recommendation (500 figures max).
<b>Responsible institution</b>	Which institutions are mainly responsible for implementing the recommendation? Include name (and link) of institution
<b>Horizon for implementation</b>	Choose either short (within the next two years), mid (until 2025) and long term (until 2030)

## Esztergom /Stúrovo

<b>Description</b>	Provide a short description of the recommendation including information regarding the problem addressed and what would be the change resulting from implementing this recommendation (500 figures max).
<b>Responsible institution</b>	Which institutions are mainly responsible for implementing the recommendation? Include name (and link) of institution
<b>Horizon for implementation</b>	Choose either short (within the next two years), mid (until 2025) and long term (until 2030)

## Visegrád



<b>Description</b>	Provide a short description of the recommendation including information regarding the problem addressed and what would be the change resulting from implementing this recommendation (500 figures max).
<b>Responsible institution</b>	Which institutions are mainly responsible for implementing the recommendation? Include name (and link) of institution
<b>Horizon for implementation</b>	Choose either short (within the next two years), mid (until 2025) and long term (until 2030)

## Szentendre

<b>Description</b>	Provide a short description of the recommendation including information regarding the problem addressed and what would be the change resulting from implementing this recommendation (500 figures max).
<b>Responsible institution</b>	Which institutions are mainly responsible for implementing the recommendation? Include name (and link) of institution
<b>Horizon for implementation</b>	Choose either short (within the next two years), mid (until 2025) and long term (until 2030)

## Budapest

<b>Description</b>	Provide a short description of the recommendation including information regarding the problem addressed and what would be the change resulting from implementing this recommendation (500 figures max).
<b>Responsible institution</b>	Which institutions are mainly responsible for implementing the recommendation? Include name (and link) of institution
<b>Horizon for implementation</b>	Choose either short (within the next two years), mid (until 2025) and long term (until 2030)

--	--

## Dunaújváros

<b>Description</b>	Provide a short description of the recommendation including information regarding the problem addressed and what would be the change resulting from implementing this recommendation (500 figures max).
<b>Responsible institution</b>	Which institutions are mainly responsible for implementing the recommendation? Include name (and link) of institution
<b>Horizon for implementation</b>	Choose either short (within the next two years), mid (until 2025) and long term (until 2030)

## Paks

<b>Description</b>	Provide a short description of the recommendation including information regarding the problem addressed and what would be the change resulting from implementing this recommendation (500 figures max).
<b>Responsible institution</b>	Which institutions are mainly responsible for implementing the recommendation? Include name (and link) of institution
<b>Horizon for implementation</b>	Choose either short (within the next two years), mid (until 2025) and long term (until 2030)

## Mohács

<b>Description</b>	Provide a short description of the recommendation including information regarding the problem addressed and what would be the change resulting from implementing this recommendation (500 figures max).

<b>Responsible institution</b>	Which institutions are mainly responsible for implementing the recommendation? Include name (and link) of institution
<b>Horizon for implementation</b>	Choose either short (within the next two years), mid (until 2025) and long term (until 2030)

## Pécs

<b>Description</b>	Provide a short description of the recommendation including information regarding the problem addressed and what would be the change resulting from implementing this recommendation (500 figures max).
<b>Responsible institution</b>	Which institutions are mainly responsible for implementing the recommendation? Include name (and link) of institution
<b>Horizon for implementation</b>	Choose either short (within the next two years), mid (until 2025) and long term (until 2030)

## Liberland

<b>Description</b>	Provide a short description of the recommendation including information regarding the problem addressed and what would be the change resulting from implementing this recommendation (500 figures max).
<b>Responsible institution</b>	Which institutions are mainly responsible for implementing the recommendation? Include name (and link) of institution
<b>Horizon for implementation</b>	Choose either short (within the next two years), mid (until 2025) and long term (until 2030)



## Vukovar

<b>STOMP TRAIL #1</b>	
<b>Description</b>	Provide a short description of the recommendation including information regarding the problem addressed and what would be the change resulting from implementing this recommendation (500 figures max).
<b>Responsible institution</b>	Which institutions are mainly responsible for implementing the recommendation? Include name (and link) of institution
<b>Horizon for implementation</b>	Choose either short (within the next two years), mid (until 2025) and long term (until 2030)

## Novi Sad

<b>better connection to Timisoara (Cultural Capital)</b>	
<b>Description</b>	Since both cities are future Cultural Capitals of Europe it would be very useful to have a better, maybe also a direct connection between the two cities.
<b>Responsible institution</b>	
<b>Horizon for implementation</b>	Mid Term

## Timișoara

<b>STOMP TRAIL #1</b>	
<b>Description</b>	Provide a short description of the recommendation including information regarding the problem addressed and what would be the change resulting from implementing this recommendation (500 figures max).
<b>Responsible institution</b>	Which institutions are mainly responsible for implementing the recommendation? Include name (and link) of institution
<b>Horizon for implementation</b>	Choose either short (within the next two years), mid (until 2025) and long term (until 2030)

## 6.2 General recommendations for the whole trail

Include Liberland not as a destination but rather as an optional POI	
<b>Description</b>	Since Liberland is not accessible by public transport, and there is no possibility of accommodation, supplies, etc., I recommend not to choose Liberland as a destination. It would be possible to set Osijek as a destination (since the route from Pecs to Vukovar goes through Osijek anyway) and keep Liberland as an optional POI.
<b>Responsible institution</b>	Project members
<b>Horizon for implementation</b>	Short Term

Information should be available in English at all destinations	
<b>Description</b>	All of the Tourism associations websites are available in English. But sometimes not the complete Website is translated. Also the websites of transport providers often are not translated, or at least not completely.
<b>Responsible institution</b>	
<b>Horizon for implementation</b>	Short Term

## 7 Good practice collection

### Good practice: sustainable mobility service

#### **Water transport on the Bega – Timisoara**

Timisoara has become the first Romanian city which offers public transport "on water".

[www.timisoaratourism.com/public-transportation/timisoara-vaporetto-water-transport-on-the-bega/](http://www.timisoaratourism.com/public-transportation/timisoara-vaporetto-water-transport-on-the-bega/)

### Good practice: information service

#### **Website Linz Tourism Association**

The website shows at a glance how to get to Linz and how to get around the city. It is easy to find and contains all the important information. Also all the information is available in English. Also the Tourist information office in Linz is open everyday for guests. This is not the case in every destination (often only open on workdays)

[www.linztourismus.at/en/leisure/plan-a-trip/how-to-travel-to-linz/](http://www.linztourismus.at/en/leisure/plan-a-trip/how-to-travel-to-linz/)

[www.linztourismus.at/en/leisure/plan-a-trip/transfers/](http://www.linztourismus.at/en/leisure/plan-a-trip/transfers/)

General information	
<b>Title of the practice</b>	
<b>Country/City/Region</b>	
<b>Category<sup>4</sup></b>	
Detailed description	
<p><b>What is the problem addressed and the context which triggered the introduction of the practice?</b> #####</p> <p><b>How does the practice reach its objectives and how it is implemented?</b> #####</p> <p><b>Who are the main stakeholders and beneficiaries of the practice?</b> #####</p>	
<p><b>Evidence of success (results achieved)</b></p> <p><i>Why is this practice considered as good? Please provide evidence that demonstrates its success or failure (e.g. measurable outputs/results).</i></p>	
<p><b>Difficulties encountered/ lessons learned</b></p> <p><i>Please specify any difficulties encountered/lessons learned during the implementation of the practice.</i></p>	
<p><b>Potential for learning or transfer</b></p> <p><i>Please explain why you consider this practice (or some aspects of this practice) as being potentially interesting for other regions to learn from. This can be done e.g. through information on key success factors for a transfer or on, factors that can hamper a transfer. Information on transfer(s) that already took place can also be provided (if possible, specify the country, the region – NUTS 2 – and organisation to which the practice was transferred)</i></p>	
<p><b>Further information</b></p> <p><i>Link to where further information on the good practice can be found</i></p>	

<sup>4</sup>Sustainable mobility services (chapters 4.1-4.4) **OR** mobility information services (chapter 4.5)

General information	
<b>Title of the practice</b>	
<b>Country/City/Region</b>	
<b>Category<sup>5</sup></b>	
Detailed description	
<p><b>What is the problem addressed and the context which triggered the introduction of the practice?</b> #####</p> <p><b>How does the practice reach its objectives and how it is implemented?</b> #####</p> <p><b>Who are the main stakeholders and beneficiaries of the practice?</b> #####</p>	
<p><b>Evidence of success (results achieved)</b></p> <p><i>Why is this practice considered as good? Please provide evidence that demonstrates its success or failure (e.g. measurable outputs/results).</i></p>	
<p><b>Difficulties encountered/ lessons learned</b></p> <p><i>Please specify any difficulties encountered/lessons learned during the implementation of the practice.</i></p>	
<p><b>Potential for learning or transfer</b></p> <p><i>Please explain why you consider this practice (or some aspects of this practice) as being potentially interesting for other regions to learn from. This can be done e.g. through information on key success factors for a transfer or on, factors that can hamper a transfer. Information on transfer(s) that already took place can also be provided (if possible, specify the country, the region – NUTS 2 – and organisation to which the practice was transferred)</i></p>	
<p><b>Further information</b></p> <p><i>Link to where further information on the good practice can be found</i></p>	

<sup>5</sup> Sustainable mobility services (chapters 4.1-4.4) **OR** mobility information services (chapter 4.5)

## 8 Annexes

### Annex 1: Standards and scripts of stories

All stories follow the same standard and script

- *Catching* (Why should someone choose the trail for a trip along the Danube. Define a message every visitor should be able to bring home remember from the trip along the Danube).
- *Simple* (start from people´s knowledge and perception of the Danube, what has to be corrected/extended? Evolve from there an easy to grasp topic and a clear storyline)
- *Unexpected* (start with a common schema or myth, go on a treasure hunt, trigger curiosity, following a dramaturgy of climax and unexpected twist/revelation/new perspective, open the visitor´s mind for new aspects)
- *Concrete* (translate the abstract concept of the meta-narrative into concrete, tangible material = heritage sites etc., set abstract conditions into understandable proportions and relationships, get a feeling for pace of the Danube/for dimensions/for time)
- *Locatable* (story materialising in space = concrete events at concrete destinations evolving the story along the geography of the trail, overlapping events at destinations throughout history)
- *Experienceable* (how can we translate the story into experiences along the trail and within destinations?)
- *Credible* (distinguish between “story” as a “myth” and “story” as “history”, oppose fake news)
- *Emotional* (attach people to the story, situations/problems/needs/ longings that are inherent in every human´s psyche, experience with all senses)
- *Personal* (develop the story along people´s lives, fates, fortunes etc., from former ways of living to today´s lifestyle)

Each **story** shall evolve along the trail and reflect in each destination. Therefore, the story shall include the following **script**:


- *Main storyline* for the whole itinerary
- *Specific parts* of the story in selected destinations (not everything everywhere, but clear emphasis of what you can see and experience at the specific destination, but always reflecting the main storyline) that work like puzzle pieces that link to the main storyline
- Ideas for *experiences*
- *Modular composition* (in case of too long itineraries for general travellers´ vacation span, split the story into modules that can be woven together in consecutive trips)

## Annex 2: Common Standards

# Transdanube.Pearls - Network for Sustainable Mobility along the Danube

## Common Standards Transdanube.Pearls

<http://www.interreg-danube.eu/approved-projects/transdanube-pearls>


	WP/Action 3.1
	Author Karl Reiner, Karmen Mentil
	Version/Date 3.1/28.9.2017

Document			Revision/Approval	
Version	Date	Status	Date	Status
3.1	28/09/2017	Final draft	28/09/2017	final

## **Annex 3: List of contact persons**





**Annex 4: TRANSDANUBE Transnational state of the art report**



**SOUTH EAST EUROPE**  
Transnational Cooperation Programme

**TRANSDANUBE**





Programme co-funded by the  
EUROPEAN UNION


---

**Sustainable Transport and Tourism  
along the Danube**  
[www.transdanube.eu](http://www.transdanube.eu)

**TRANSNATIONAL REPORT**

**STATE OF THE ART / GOOD PRACTICE**

**Draft**

	WP 3 / Action 3.2/3.3
	Danube Tourist Commission
	Version 2/ 07052013

TRANSDANUBE STATE OF THE ART / GOOD PRACTICE 070513

Page 1 / 111

Jointly for our common future

## **Annex 5: Transdanube.Pearls Guidelines for**

**Mobility information centres**

**Sustainable transnational tourism mobility products**

**Bike rental and bike sharing services**

**Better combining cycling with public transport**

**Flexible public transport services**