



The role of civil protection of the Republic of Srpska in Water Contingency Management in the Sava River Basin – WACOM project

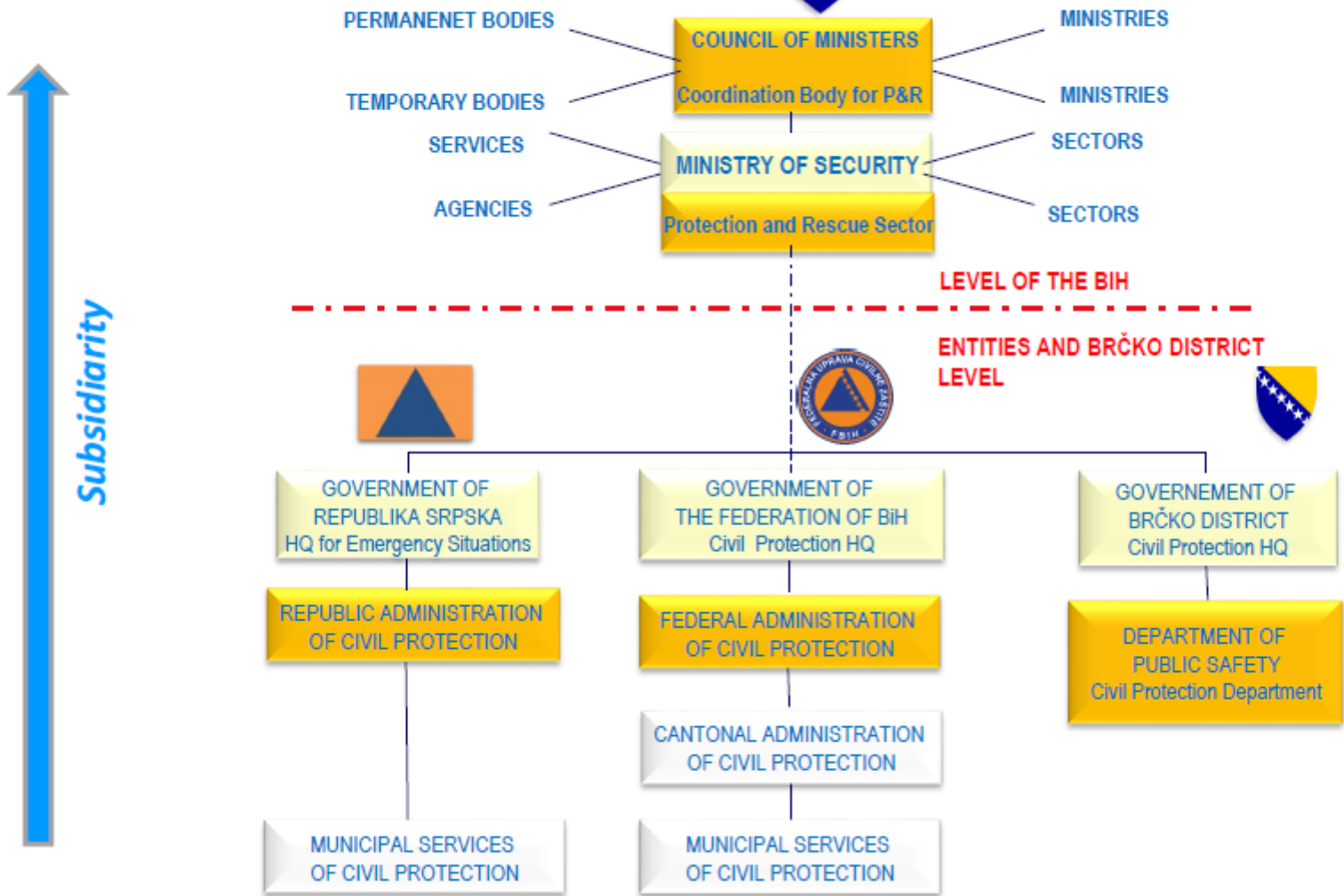
By Danijela Zdrale

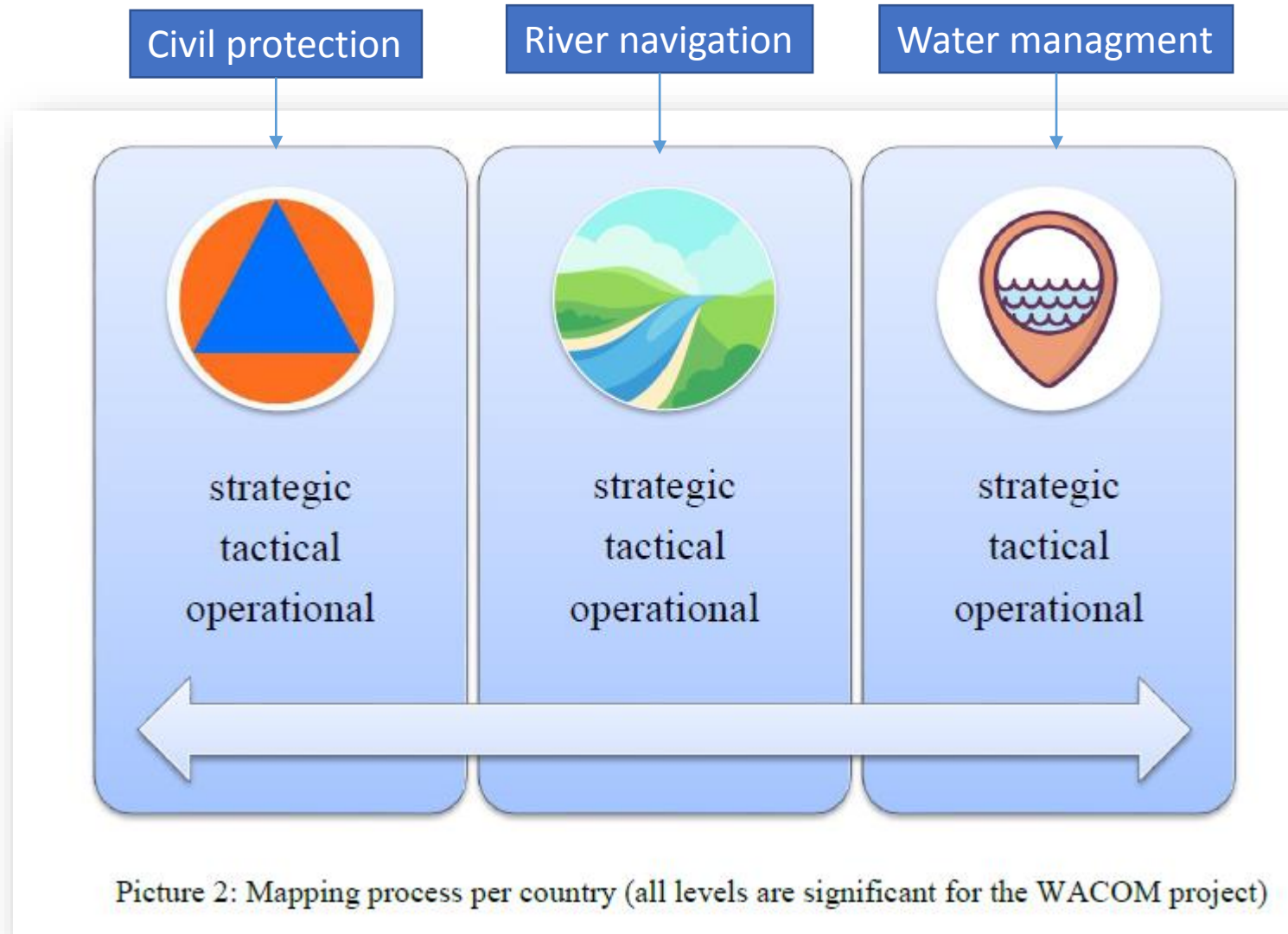


Content:

- who we are (2 min)
- briefly about the project WACOM (4 min)
- activities so far and results (6 min)
- pilot exercises (4 min)
- Review (1 min)
- Summary; Q&A (3 min)

Organisation of Disaster and Emergency Management in BiH

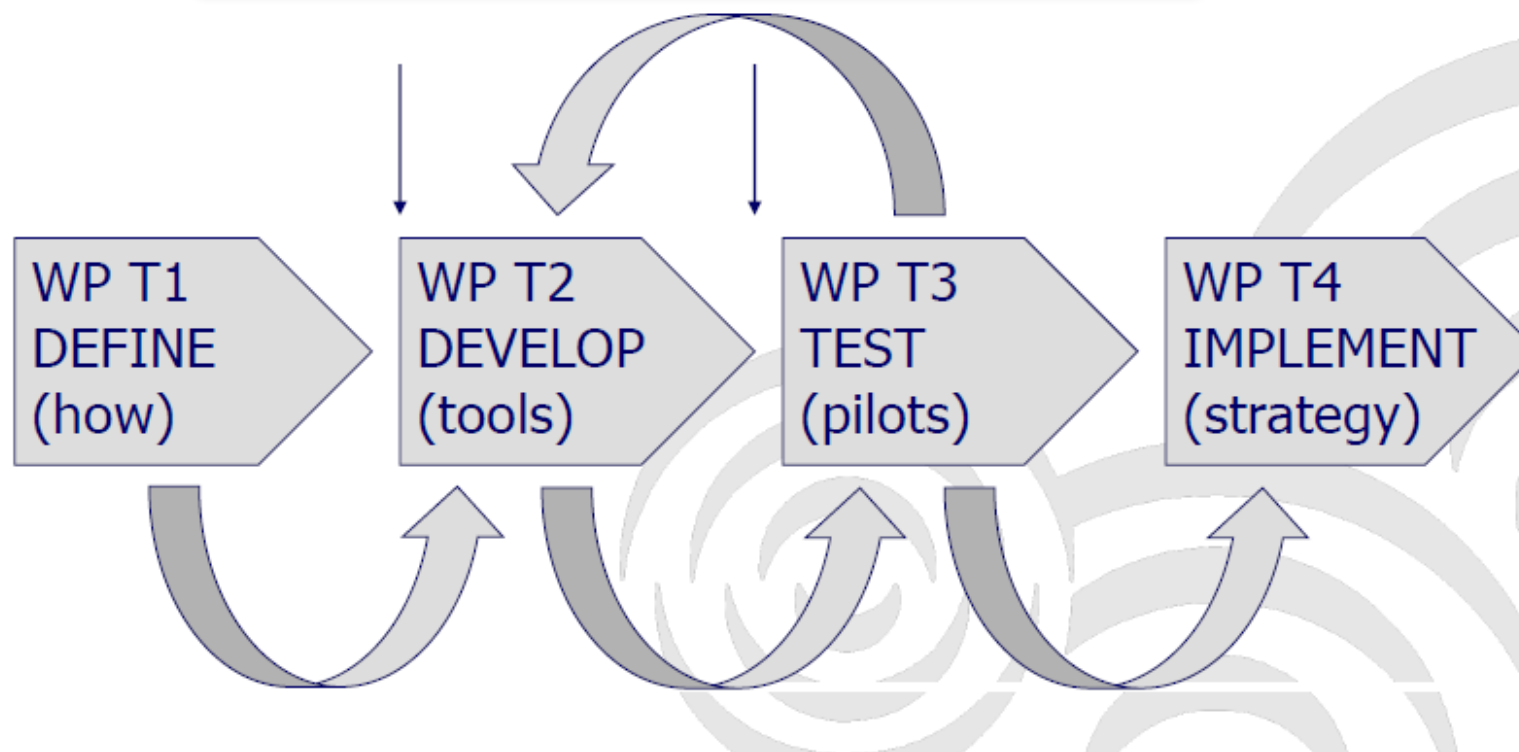


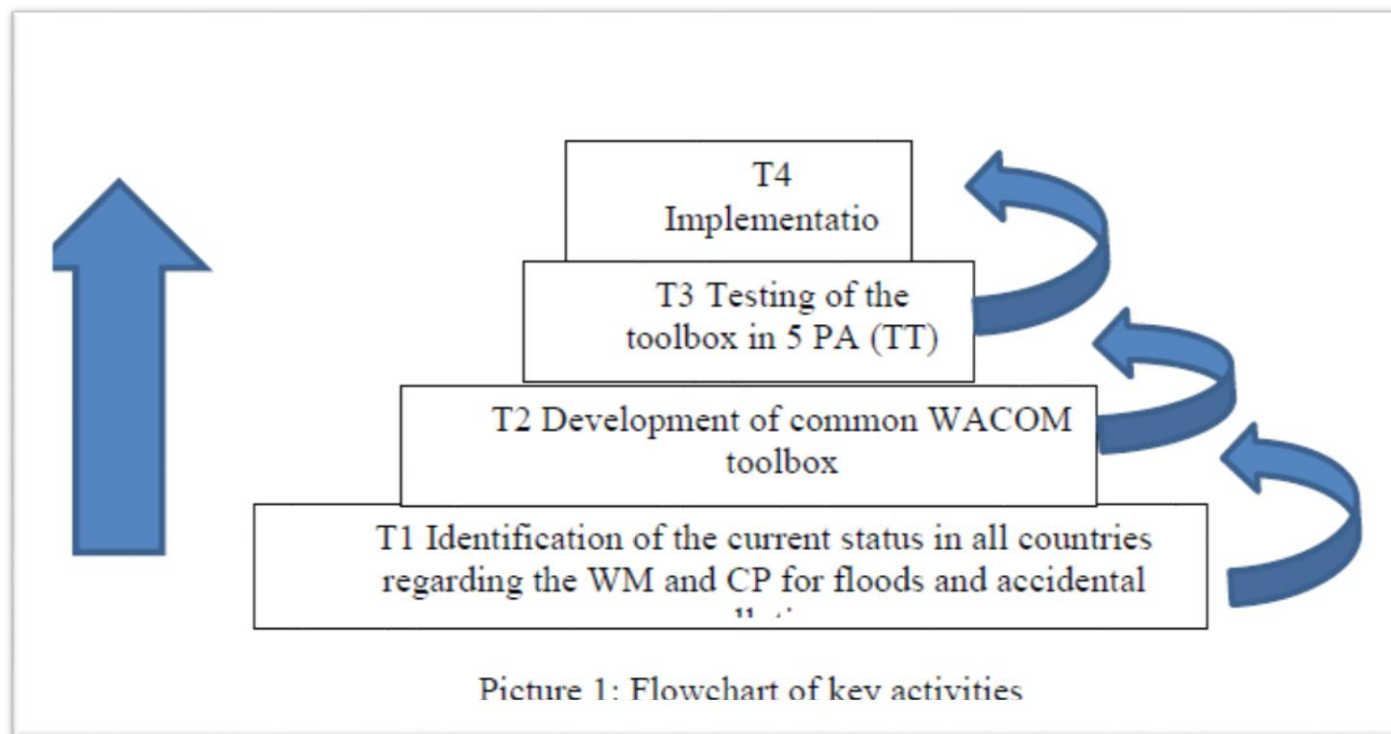


Picture 2: Mapping process per country (all levels are significant for the WACOM project)



Project methodology - technical WPs: explore
– develop – verify – activate.







Table; Annex 1

- State competent authority in the fields of civil protection; water management; and river navigation by level strategic, tactical and operational

Table; Annex 2

- Normative documents for each of the subject areas – civil protection; water management; and river navigation

Table; Annex 3

- Operational procedures and tools that use state competent authority in the fields of civil protection; water management; and river navigation

Table; Annex 4

- Overview of key international activities, memberships and agreements that states have and implement in the fields of civil protection; water management; and river navigation

Table; Annex 5

- Overview of key inter-agency activities, memberships and agreements implemented by states in the fields of civil protection; water management; and river navigation

Table; Annex 6

- Overview of managing emergency situations in the fields of civil protection; water management; and river navigation

Table; Annex 7

- Overview of the use of ICT systems in the fields of civil protection; water management; and river navigation

Table; Annex 8

- Overview of the layout of key equipment in the fields of civil protection; water management; and river navigation

Table; Annex 9

- Implementation status of key activities in the fields of civil protection; water management; and river navigation

Table; Annex 10

- Gap analysis in the fields of civil protection; water management; and river navigation

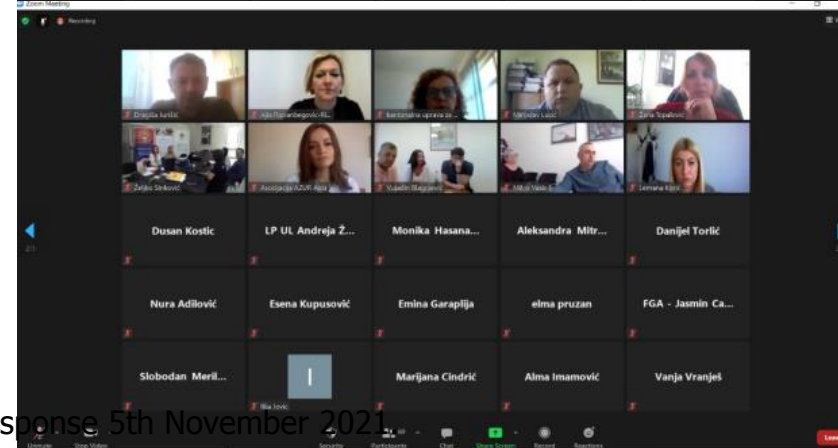
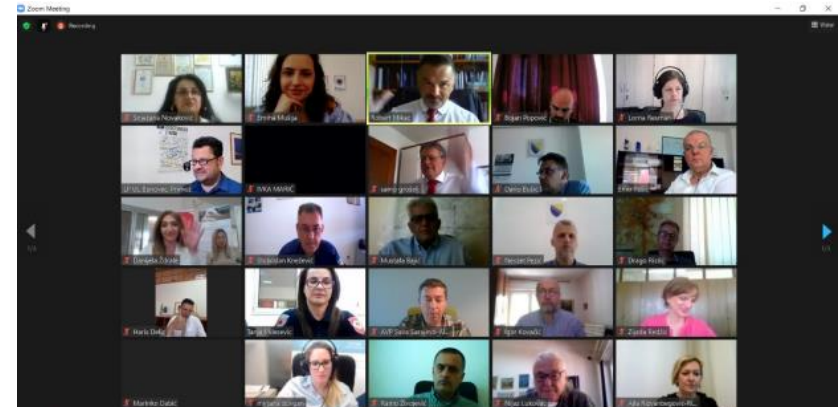
Table; Annex 11

- Overview of the priority issues in the fields of civil protection; water management; and river navigation



National workshop

- On the first national workshop (online) held within WP T1 and project WACOM - 83 participants - registered on the ZOOM platform
- Participants were representatives of a various institutions on different levels of governments
- They were coming from area of civil protection, water management, river navigation, infrastructure or meteorology





Regional workshop Brezice - Slovenia



Regional workshop Zupanja – Croatia/BiH



Regional workshop Slavonski Brod - Croatia





Floods



Accidental pollution

WACOM

VERIFY JOINT PREPAREDNESS AND RESPONSE – PILOT IMPLEMENTATION



Scenarios

- Realistic transboundary scenarios
- Accidental pollutions, floodings

Preparation of simulations

- Gaming tool, WACOM toolbox tool
- Performance indicators
- Evaluation procedures
- What-if elaborations (sub-scenarios)

Training of the simulation team

Tabletop guidance documents



Table-top TT exercise - pilot actions

- T3 outputs are focused on the „Table-top exercises“

- TABLE-TOP EXERCISE:

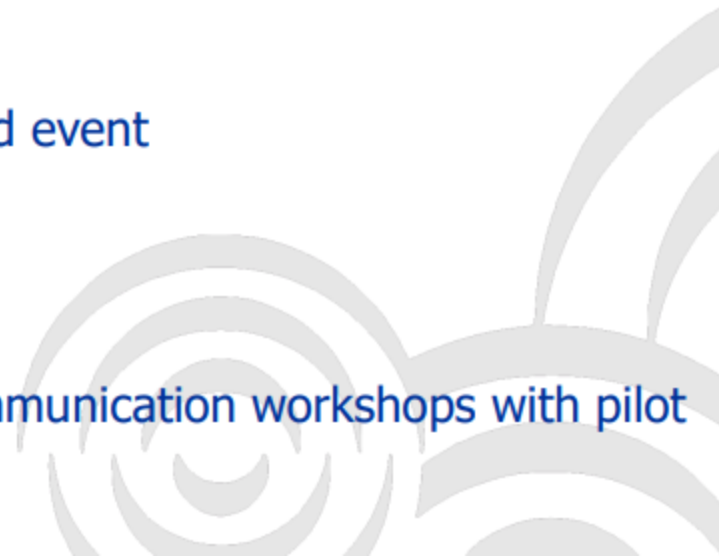


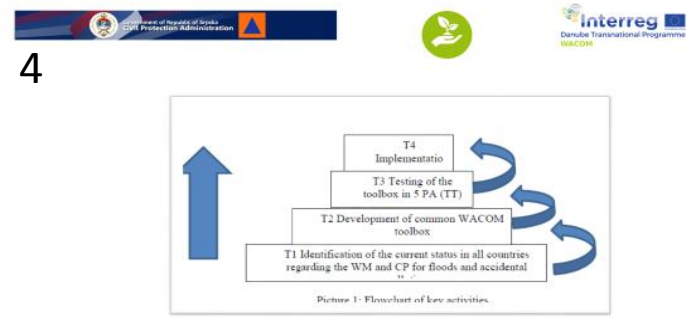
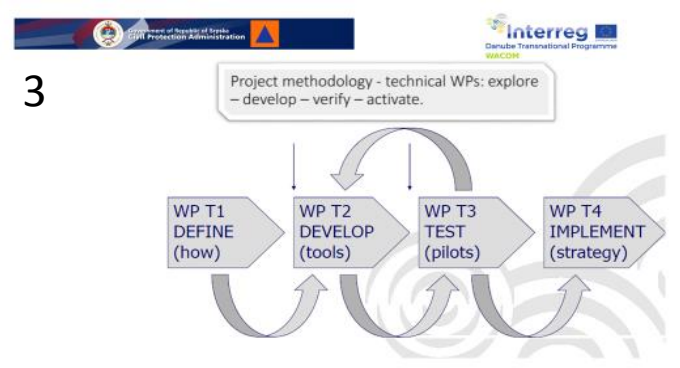
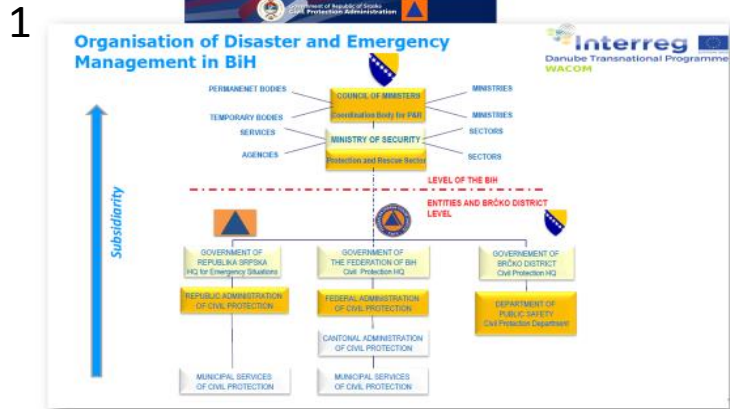
- Table-top exercises represent the main proofing action to confirm adequacy of the toolbox, concept with protocols



WP T3 – outputs

- 3 pilot actions (TT) - accidental pollution
 - Slovenia-Croatia,
 - BH-Croatia (Zenica),
 - Slavonski Brod
- 2 pilot actions (TT)- transboundary flood event
 - Sava-Una-Vrbas;
 - Sava-Bosna-Drina-Kolubara
- 5 national workshops : Stakeholder communication workshops with pilot actions analysis





5 Table of Annexes

Table; Annex 1	• State competent authority in the fields of civil protection; water management; and river navigation by level strategic, tactical and operational
Table; Annex 2	• Normative documents for each of the subject areas – civil protection; water management; and river navigation
Table; Annex 3	• Operational procedures and tools that use state competent authority in the fields of civil protection; water management; and river navigation
Table; Annex 4	• Overview of key international activities, memberships and agreements that states have and implement in the fields of civil protection; water management; and river navigation
Table; Annex 5	• Overview of key inter-agency activities, memberships and agreements implemented by states in the fields of civil protection; water management; and river navigation
Table; Annex 6	• Overview of managing emergency situations in the fields of civil protection; water management; and river navigation
Table; Annex 7	• Overview of the use of ICT systems in the fields of civil protection; water management; and river navigation
Table; Annex 8	• Overview of the layout of key equipment in the fields of civil protection; water management; and river navigation
Table; Annex 9	• Implementation status of key activities in the fields of civil protection; water management; and river navigation
Table; Annex 10	• Gap analysis in the fields of civil protection; water management; and river navigation
Table; Annex 11	• Overview of the priority issues in the fields of civil protection; water management; and river navigation

6 National workshop

- On the first national workshop (online) held within WP T1 and project WACOM - 83 participants - registered on the ZOOM platform
- Participants were representatives of a various institutions on different levels of governments
- They were coming from area of civil protection, water management, river navigation, infrastructure or meteorology



Thank you for your attention

