



Interreg



Danube Transnational Programme
JOINTISZA

Integrated solutions in the Tisza River Basin for a cleaner and safer Tisza - The main results of the JOINTISZA Project -

DTP1-1-152-2.1


1 January 2017 - 30 September 2019



Improved geographic information system (GIS) database



Development of the **JoinTisza Survey Manual** - JoinTisza Survey to execute a longitudinal section examination along the whole Tisza



Urban Hydrology: Guidelines on best management of urban hydrology - a process oriented spatial decision support tool for urban water management pilot on two areas (*Debrecen and Oradea*)



Training of best management on urban hydrology




Pilot on Dyke failure simulation with transboundary effects on Crasna River



Guidance paper on climate change-induced water quantity issues - Shared Vision Planning (SVP) concept testing to strengthen cooperation of RBM and flood risk Management sectors



Enhanced stakeholder involvement, Consulting the public - development and implementation of the Public Involvement and Participation Strategy (PIPS)



Final draft of the updated ITRBMP including the Joint Programme of measures (JPoM)


- 61 win-win potential measures, which reduce flood risks and support the implementation of the WFD



Global Water Partnership
Central and Eastern Europe



International Commission
for the Protection
of the Danube River



Project co-funded by European Union funds (ERDF, IPA)

