


Capacity Building Seminars for enhanced multilevel governance: **ACHIEVEMENTS**

**Sabina LEOPA, Urban and Regional Planner
European Projects Manager at URBASOFIA**



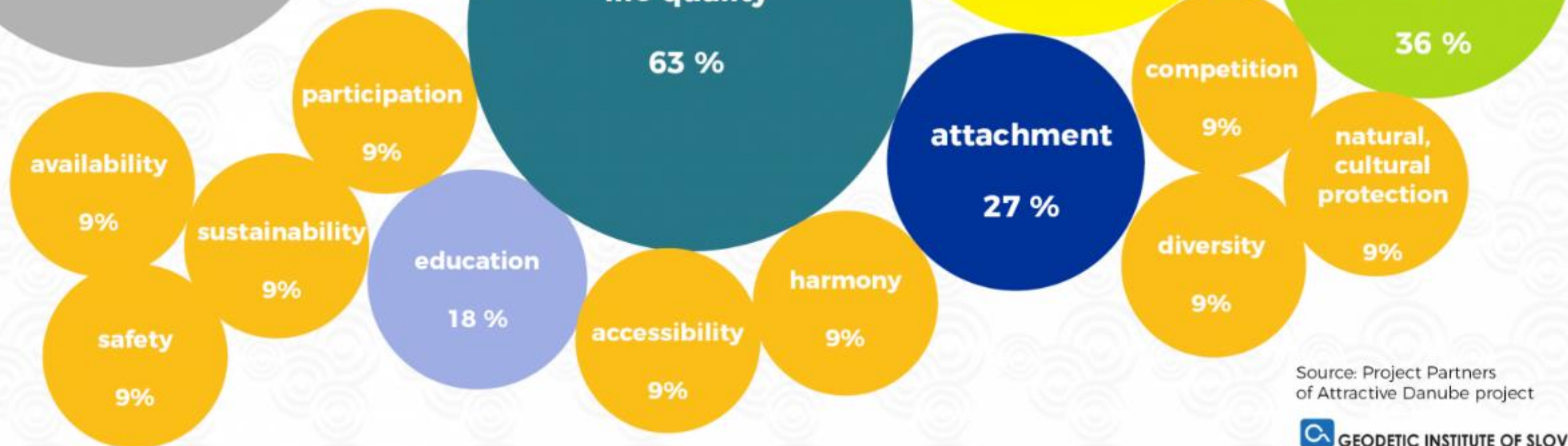


EVERY TERRITORY HAS A UNIQUE SET OF CAPITALS...



...AND A SPECIFIC POTENTIAL FOR ATTRACTIVENESS

What does the word
“attractiveness”
mean to you?



Source: Project Partners
of Attractive Danube project

Summary of project national Workshops



11		Number of countries
19		Number of places
33		Number of workshops
765		Number of participants
472		Number of organisations
346		Number of draft TA indicators



51		Environmental capital
69		Anthropic capital
50		Socio-cultural capital
101		Economic/human capital
19		Institutional capital
56		Undefined

CO-TAMP

1. Environmental capital > 1.2 Population connected to urban waste water treatment with at least secondary treatment (%)

Danube region

2013

The indicator is defined as the percentage of the urban population connected to waste water treatment systems with at least secondary treatment (% of equivalent population).

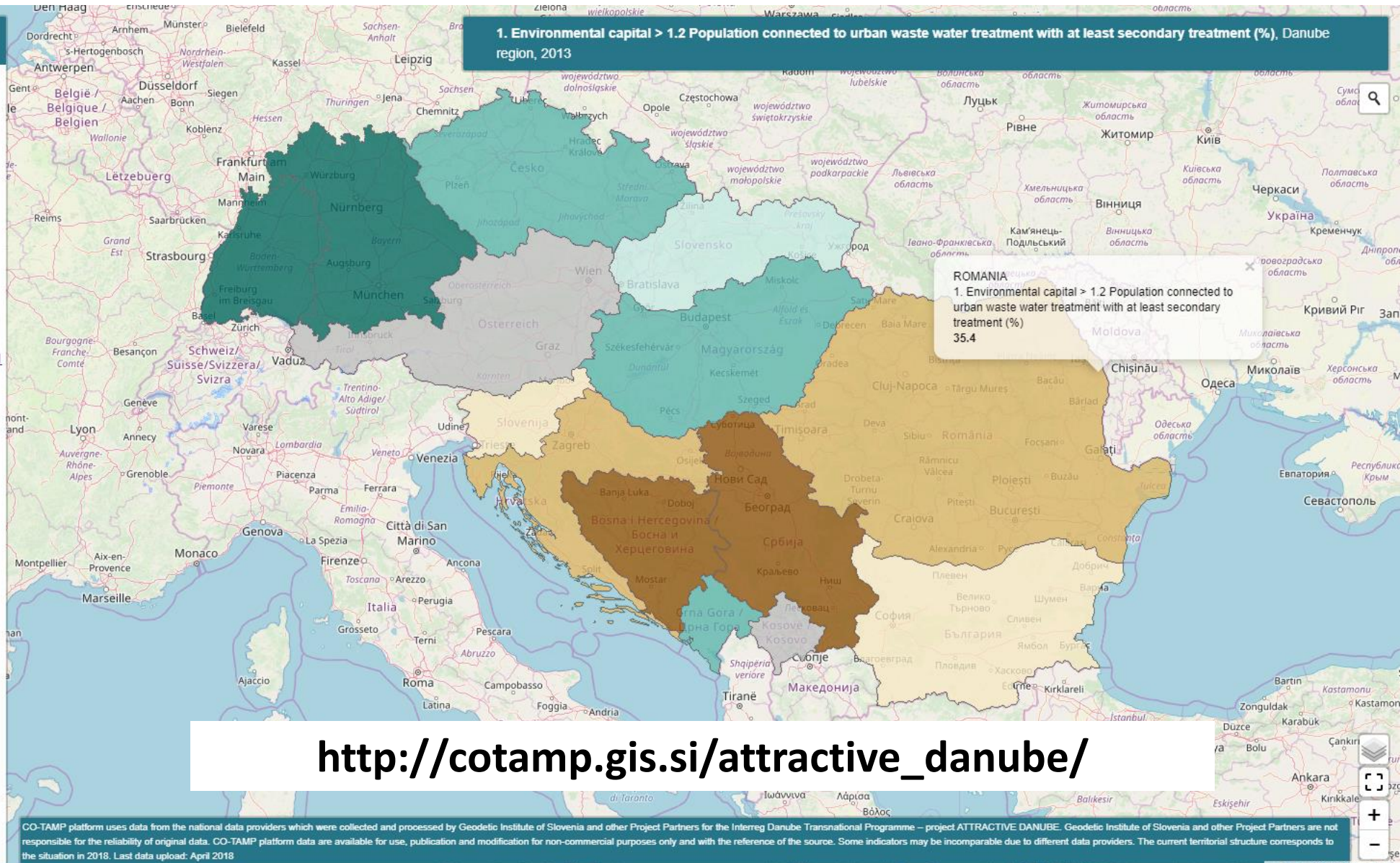
Link to metadata reports: http://cotamp.gis.si/attractive_danube/admin/node/1

	9.4 or less
	9.5 – 36.9
	37.0 – 55.8
	55.9 – 63.4
	63.5 – 79.8
	Data not available.

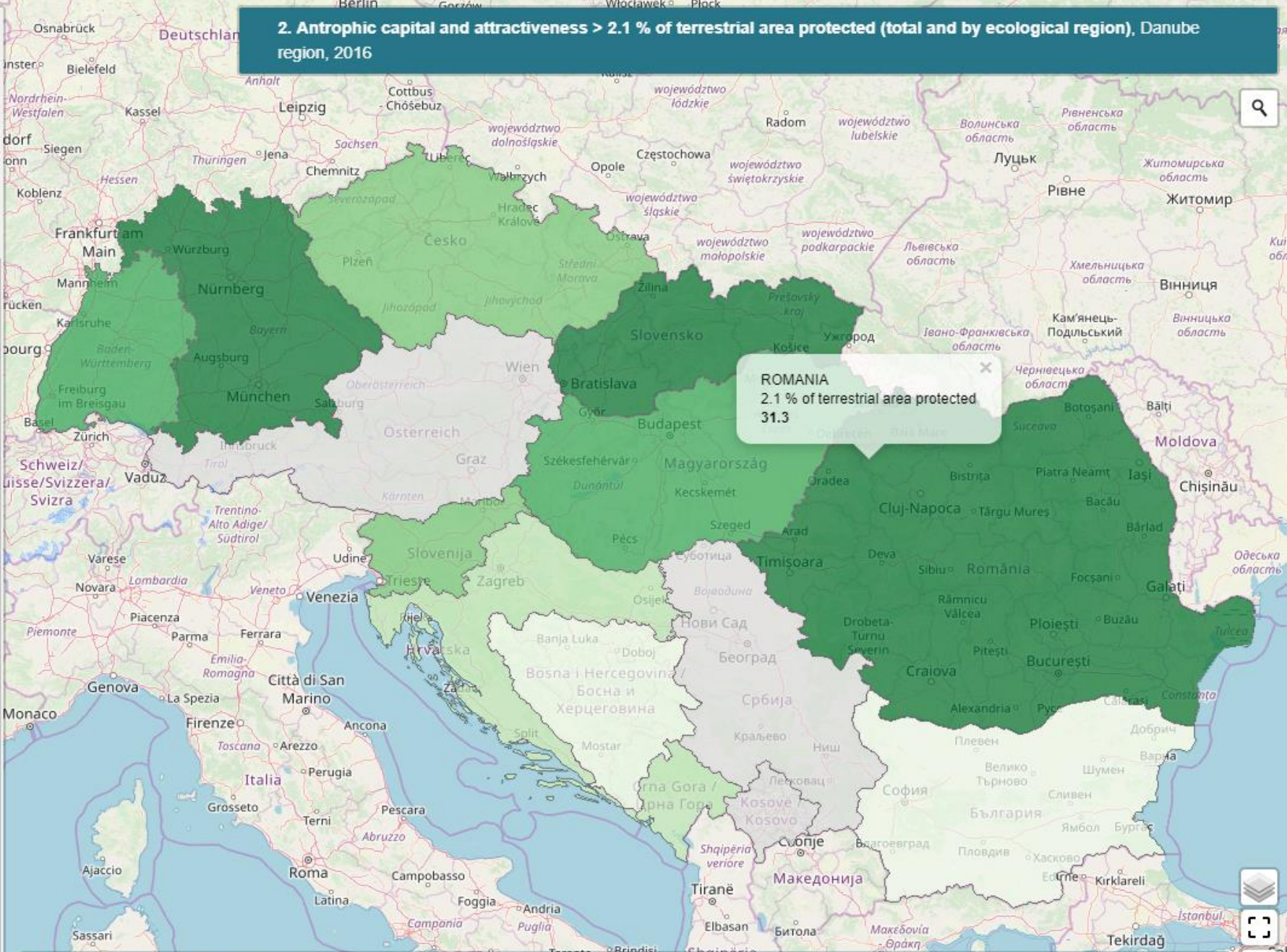
LEGEND SETTINGS

Download
Share
Animate

SPATIAL QUERY



2. Anthropogenic capital and attractiveness > 2.1 % of terrestrial area protected (total and by ecological region), Danube region, 2016



ROMANIA
2.1 % of terrestrial area protected
31.3

CO-TAMP platform uses data from the national data providers which were collected and processed by Geodetic Institute of Slovenia and other Project Partners for the Interreg Danube Transnational Programme – project ATTRACTIVE DANUBE. Geodetic Institute of Slovenia and other Project Partners are not responsible for the reliability of original data. CO-TAMP platform data are available for use, publication and modification for non-commercial purposes only and with the reference of the source. Some indicators may be incomparable due to different data providers. The current territorial structure corresponds to the situation in 2018. Last data upload: April 2018

NATIONAL TAMP PLATFORMS

#	COUNTRY	PLATFORM LINK
1	Bosnia and Herzegovina	http://tamp.gis.si/bih
2	Bulgaria	http://tamp.gis.si/bulgaria
3	Czech Republic	http://tamp.gis.si/czech_republic
4	Croatia	http://tamp.gis.si/croatia
5	Germany	http://tamp.gis.si/germany
6	Hungary	http://tamp.gis.si/hungary
7	Montenegro	http://tamp.gis.si/montenegro
8	România	http://tamp.gis.si/romania
9	Serbia	http://tamp.gis.si/serbia
10	Slovakia	http://tamp.gis.si/slovakia
11	Slovenia	http://tamp.gis.si/slovenia

SPECIFIC INTERROGATIONS

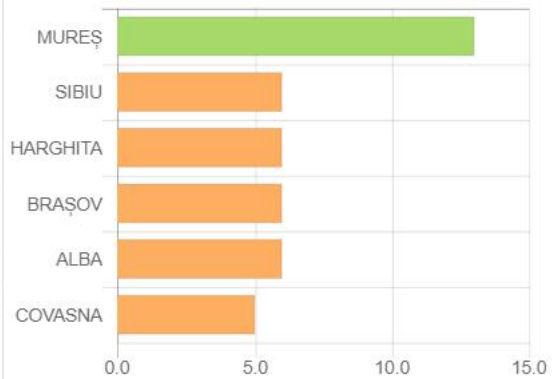
5. Institutional Capital > 28. Total no. of selected LAGs at NUTS3 Level, NUTS3, 2017

TAMP

Spatial query

NEW VARIABLE

null; NUTS3 (2017)

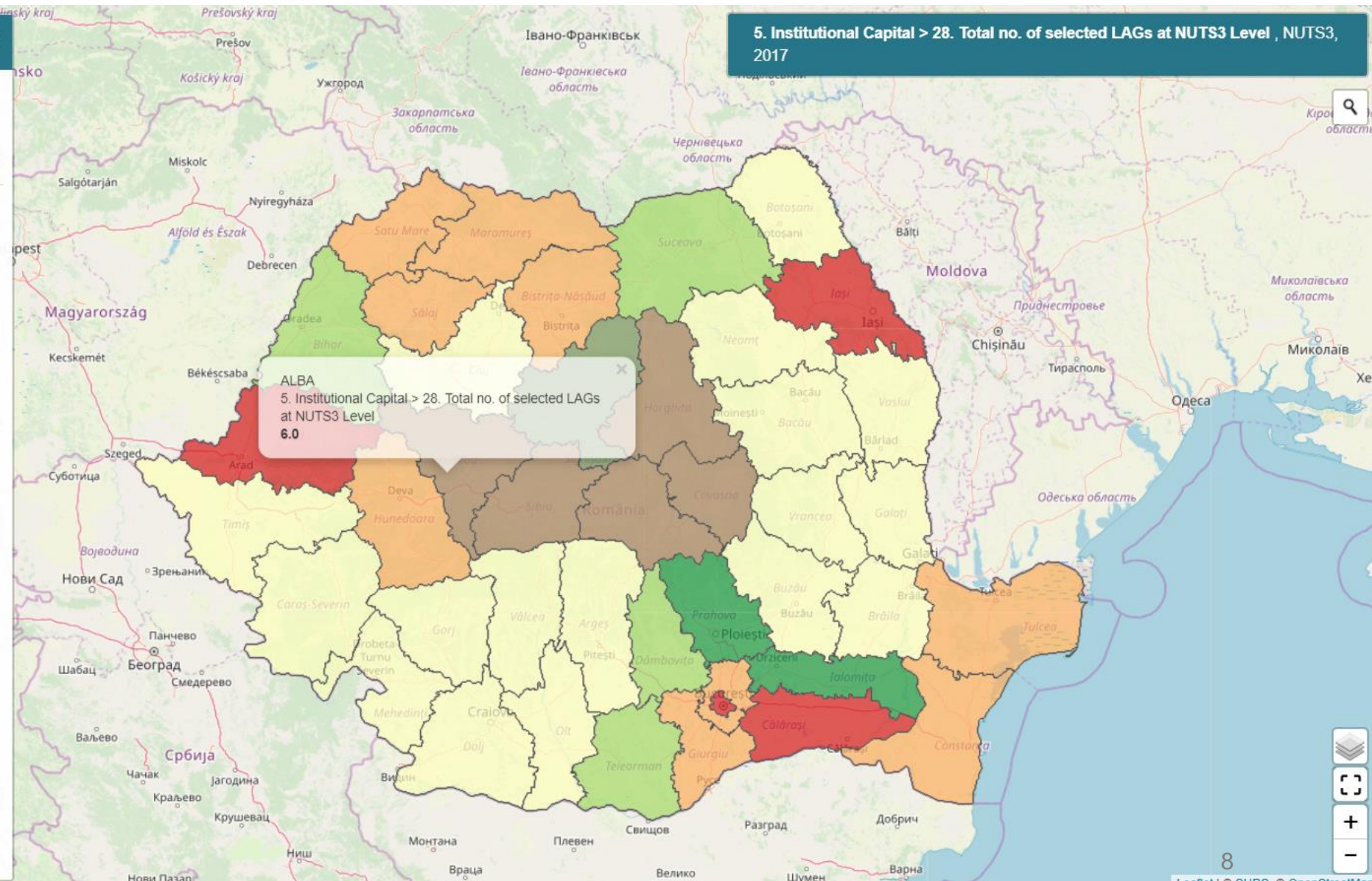


Showing 6 of 6 selected

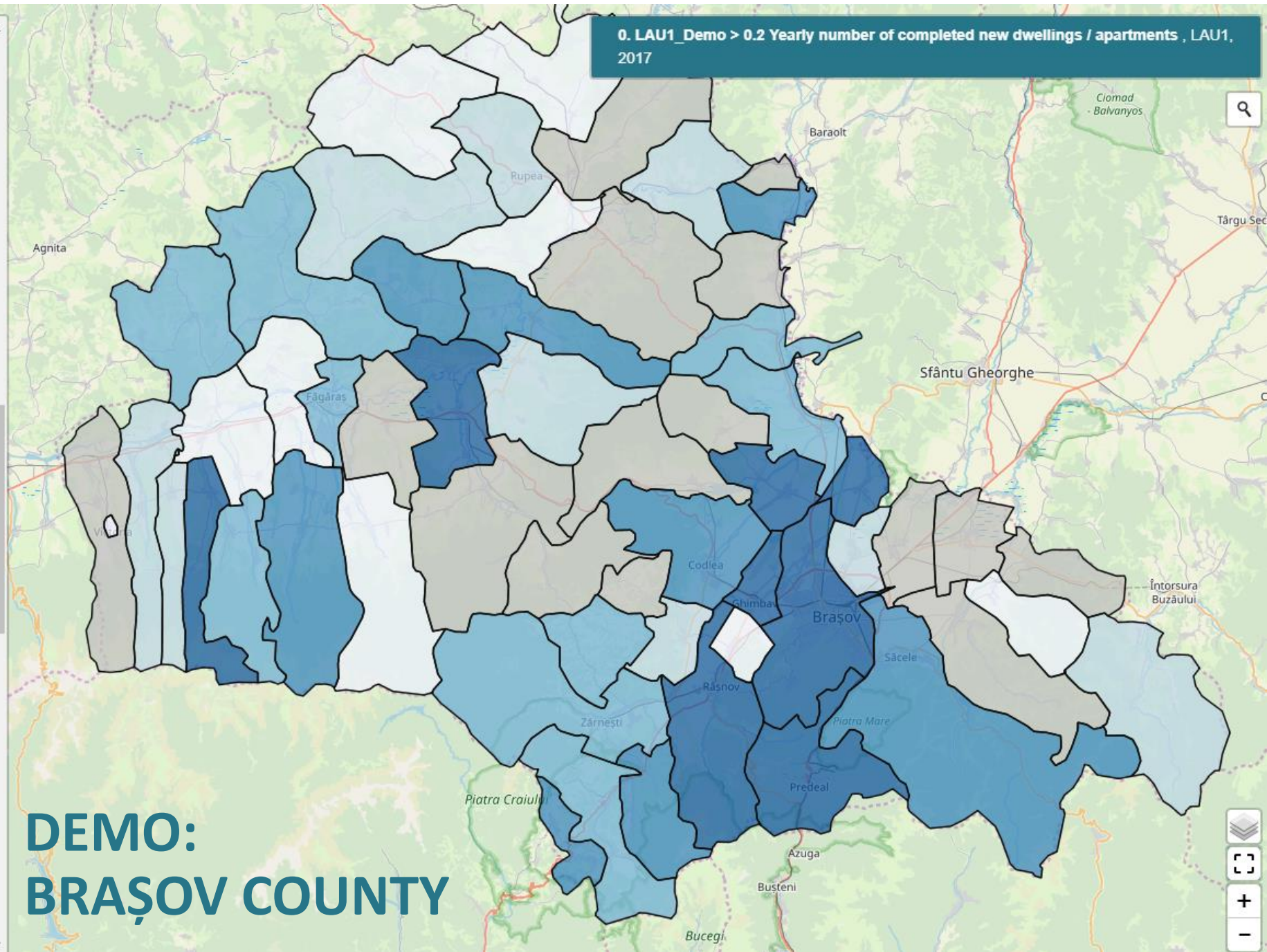
Child units Parent units Remove filter Select

null; NUTS3 (2017)

SPATIAL QUERY STATISTICS

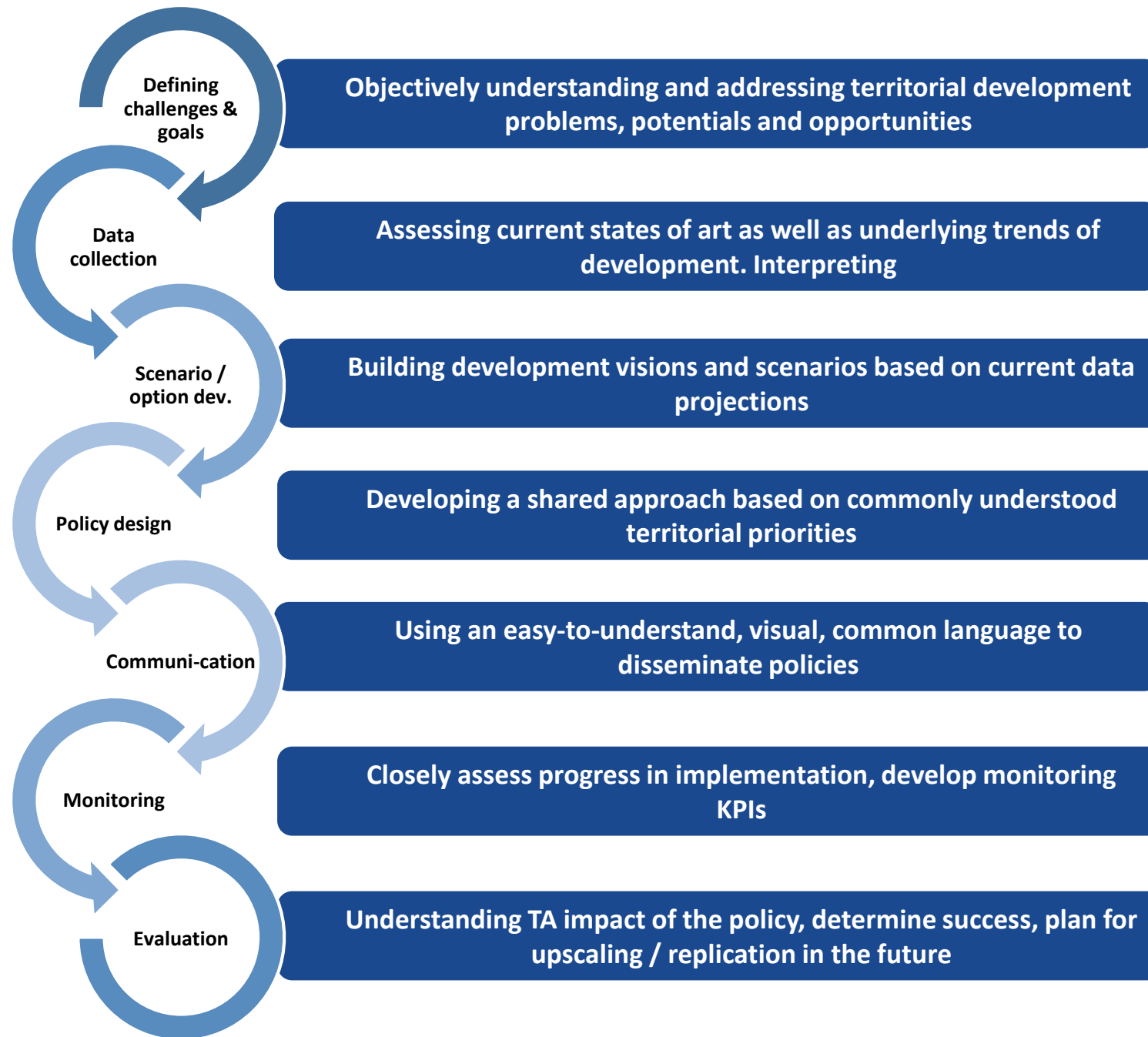


0. LAU1_Demo > 0.2 Yearly number of completed new dwellings / apartments , LAU1, 2017



DEMO: BRAŞOV COUNTY

Administrative Unit	Yearly number of completed new dwellings / apartments (2017)
LISA	0
MAIERUS	0
MOIECIU	0
MUNICIPIUL BR...	~15
MUNICIPIUL CO...	0
MUNICIPIUL FA...	0
MUNICIPIUL SA...	0
ORAS GHIMBAV	~5
ORAS PREDEAL	~10
ORAS RASNOV	~10
ORAS RUPEA	0
ORAS VICTORIA	0
ORAS ZARNESTI	0



BUT

HOW DO WE CAPITALIZE ON THIS?

OBJECTIVES

1. **BUILDING AWARENESS:** information dissemination, awareness, understanding
2. **BUILDING ANALYTICAL CAPACITY:** supporting stakeholders to operate with CO-TAMP and TAMP throughout the whole planning process
3. **BUILDING DECISION-MAKING CAPACITY:** fostering widespread embedding of AD instruments in decision-making, and supporting diffusion of CBW knowledge

ACHIEVING MEANINGFUL IMPACT

Handbook for Policy Planning

Contextual knowledge about TA and evidence-based planning in the DTP area, as well as explicit guidelines for how to use the CO-TAMP and TAMP functionalities and how to incorporate them in the work process of policy planning



Capacity Building Workshops


Hands-on experience in operating with the concepts of TC and TA, as well as the CO-TAMP and TAMP. Scope: enhancing capacity to assess, evaluate, manage, develop, implement and monitor Territorial Attractiveness policies and actions



Memorandums of Understanding

Formalizing the context for the long-term sustainability of the platforms and the appropriated concepts.

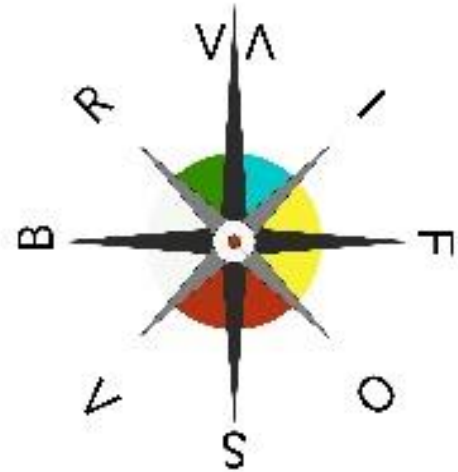
ACHIEVING MEANINGFUL IMPACT



NEW PERSPECTIVES



- Quantifying not only the effects of territorial attractiveness policies but also the progress of their implementation (in the context of the new EUSDR action plan) - process indicators;
- Monitoring the success and the state of implementation of the macro-regional strategy;
- Integration of TAMP and CO-TAMP databases for integrated border planning and management;
- Illustration and promotion of studies, of qualitative indicators;
- Further support for multi-level governance in the Danube region and participation / openness.



when knowledge gives directions

THANK YOU FOR YOUR ATTENTION!

PhDc. Sabina LEOPA, Manager of EU Projects

sabina.leopa@urbasofia.eu / +40 773 702 216

www.urbasofia.eu