



WILDIsland Online Tool

September 8th 2017, Günter Temel, WebArtists




Technologies

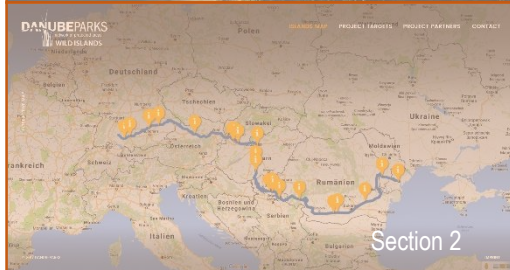
PHP, mySQL | HTML, CSS, jQuery

CMS: Typo3 v8 | onepager Frontend

Subdomain: wildislands.danubeparks.org




Section 1



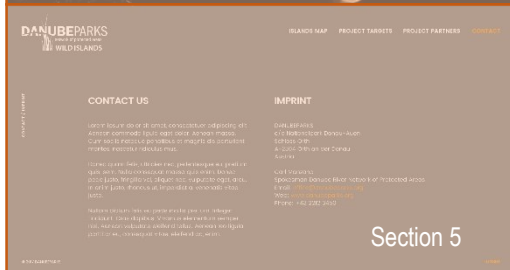
Section 2



Section 3



Section 4



Section 5

Onepager

With different content sections

Scrolling up and down by navigating

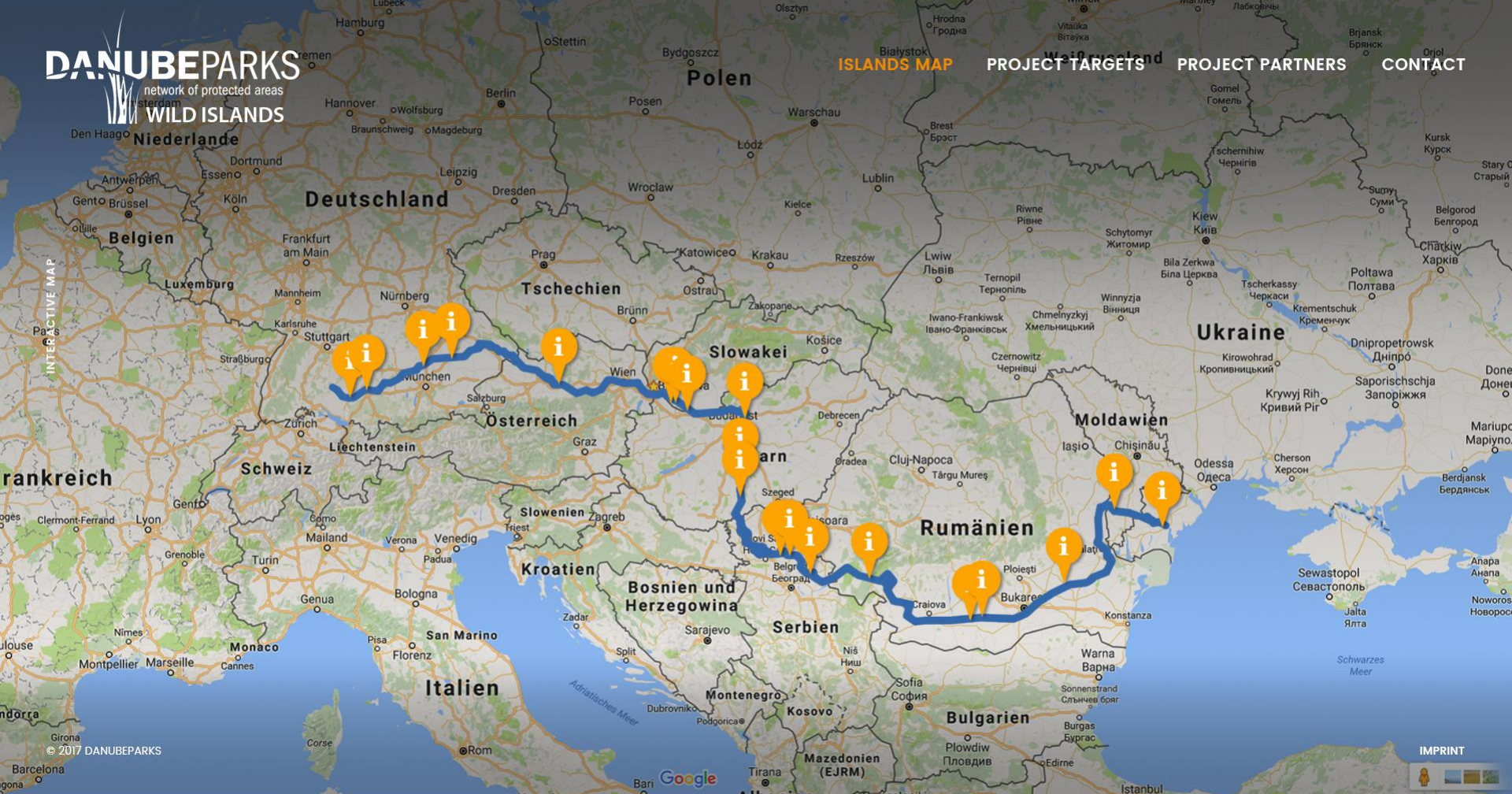
Danube WILDIsland Habitat Corridor
EXPLORE THE ISLANDS

With our interactive Danube islands map

[LEARN MORE](#)

Section 1: Homepage

Teaser which links to the map



Section 2: Interactive Map

The islands are marked with pins

PROJECT TARGETS

Lorem ipsum dolor sit amet, consectetur adipiscing elit. Aenean commodo ligula eget dolor. Aenean massa. Cum sociis natoque penatibus et magnis dis parturient montes, nascetur ridiculus mus.

Donec quam felis, ultricies nec, pellentesque eu, pretium quis, sem. Nulla consequat massa quis enim. Donec pede justo, fringilla vel, aliquet nec, vulputate eget, arcu. In enim justo, rhoncus ut, imperdiet a, venenatis vitae, justo.

Nullam dictum felis eu pede mollis pretium. Integer tincidunt. Cras dapibus. Vivamus elementum semper nisi. Aenean vulputate eleifend tellus. Aenean leo ligula, porttitor eu, consequat vitae, eleifend ac, enim.

Aliquam lorem ante, dapibus in, viverra quis, feugiat a, tellus. Phasellus viverra nulla ut metus varius laoreet. Quisque rutrum. Aenean imperdiet. Etiam ultricies nisi vel augue. Curabitur ullamcorper ultricies nisi. Nam eget dui.

Etiam rhoncus. Maecenas tempus, tellus eget condimentum rhoncus, sem quam semper libero, sit amet adipiscing sem neque sed ipsum. Nam quam nunc, blandit vel, luctus pulvinar, hendrerit id, lorem. Maecenas nec odio et ante tincidunt tempus.

Donec vitae sapien ut libero venenatis faucibus. Nullam quis ante. Etiam sit amet orci eget eros faucibus tincidunt. Duis leo. Sed fringilla mauris sit amet nibh. Donec sodales sagittis magna.

Section 3: Content page

For static pages like TARGETS

PROJECT PARTNERS



Section 4: Content page

Example partners

CONTACT US

Lorem ipsum dolor sit amet, consectetur adipiscing elit. Aenean commodo ligula eget dolor. Aenean massa. Cum sociis natoque penatibus et magnis dis parturient montes, nascetur ridiculus mus.

Donec quam felis, ultricies nec, pellentesque eu, pretium quis, sem. Nulla consequat massa quis enim. Donec pede justo, fringilla vel, aliquet nec, vulputate eget, arcu. In enim justo, rhoncus ut, imperdiet a, venenatis vitae, justo.

Nullam dictum felis eu pede mollis pretium. Integer tincidunt. Cras dapibus. Vivamus elementum semper nisi. Aenean vulputate eleifend tellus. Aenean leo ligula, porttitor eu, consequat vitae, eleifend ac, enim.

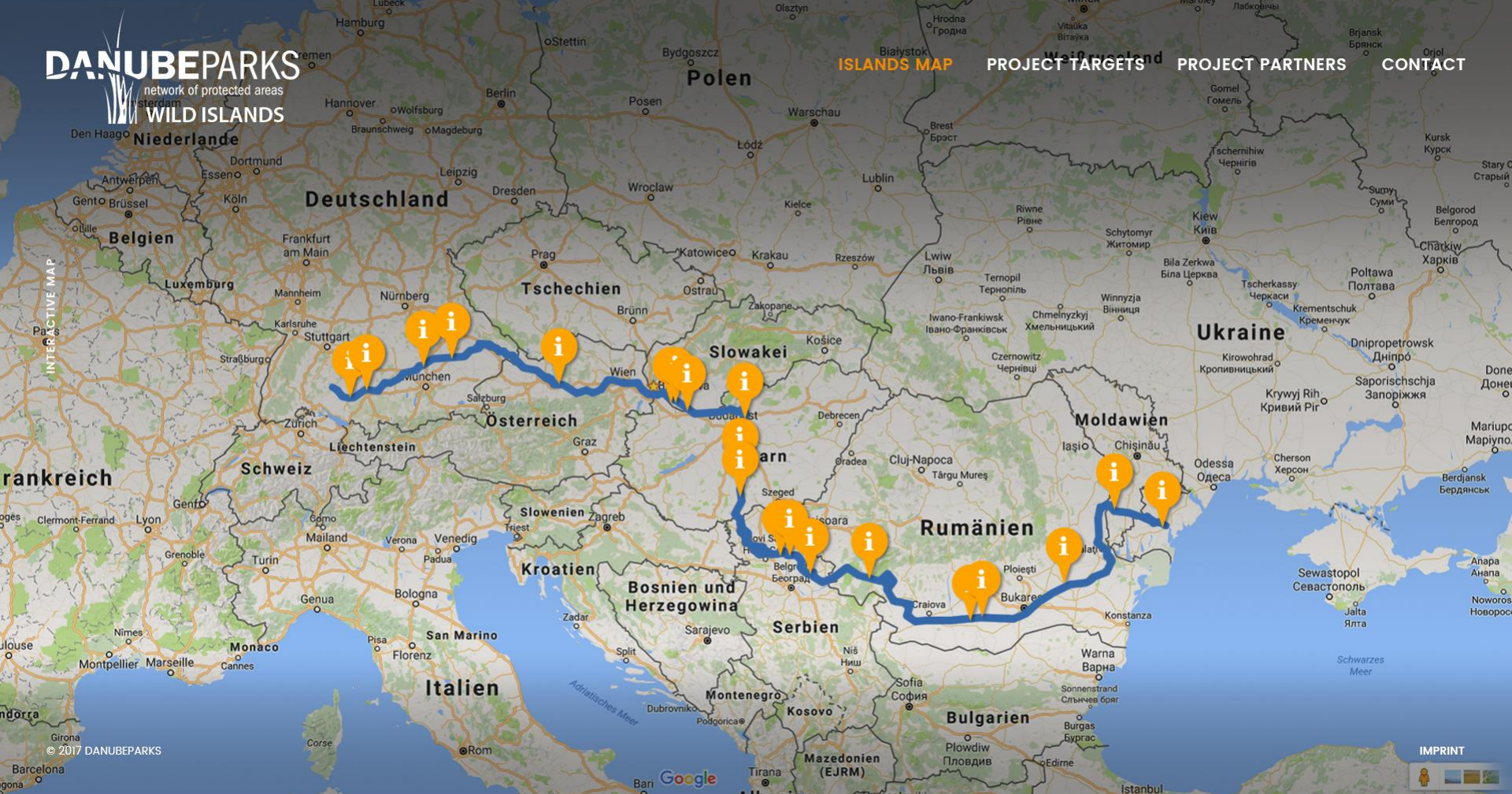
IMPRINT

DANUBEPARKS
c/o Nationalpark Donau-Auen
Schloss Orth
A-2304 Orth an der Donau
Austria

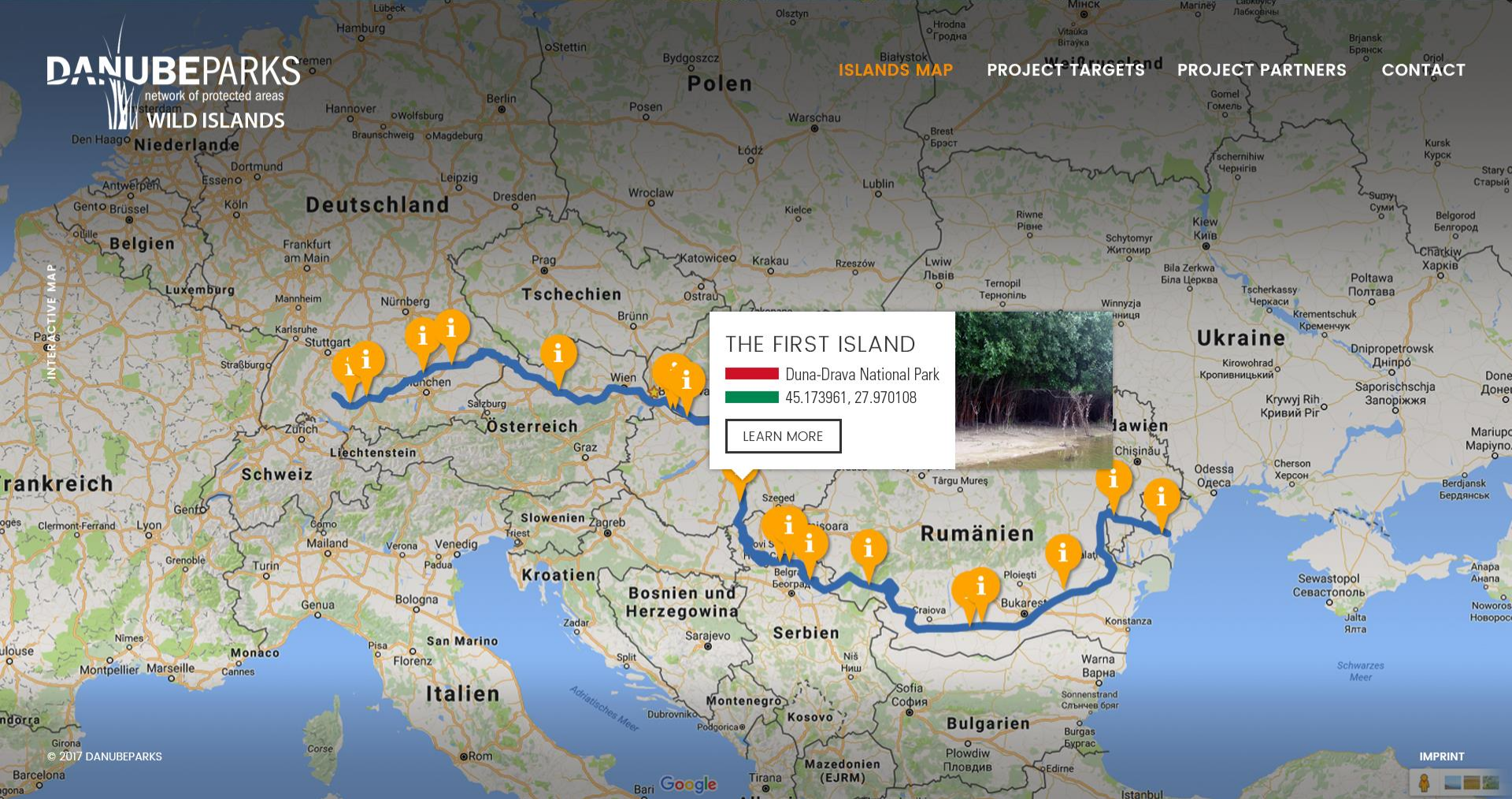
Carl Manzano
Spokesman Danube River Network of Protected Areas
Email: office@danubeparks.org
Web: www.danubeparks.org
Phone: +43 2212 3450

Section 5: Content page

Contact, Imprint



Interactive Map



THE FIRST ISLAND

— Duna-Drava National Park
— 45.173961, 27.970108

LEARN MORE



Island marker

More information by click on marker

THE FIRST ISLAND

 Duna-Drava National Park

 45.173961, 27.970108

Lorem ipsum dolor sit amet, consectetur adipiscing elit. Aenean commodo ligula eget dolor. Aenean massa. Cum sociis natoque penatibus et magnis dis parturient montes, nascetur ridiculus mus.

HABITAT TYPES:

sandbars, sidebranch, softwood (*S. alba*, *S. fragilis*) gallery forest 91E0, mud vegetation 3270

CONSERVATION STATUS:

national park, Natura2000 site, Biosphere Reserve

IMPORTANT SPECIES:

beaver; sidebranch habitat for fishes and birds (e.g. *Eudontomyzon* sp., *Ardea* sp., *Egretta* sp.)

OWNERSHIP:

state property (managed by Water Management Directorate)

LAND USE / RELEVANT STAKEHOLDERS:

land use –river; stakeholders – navigation, anglers



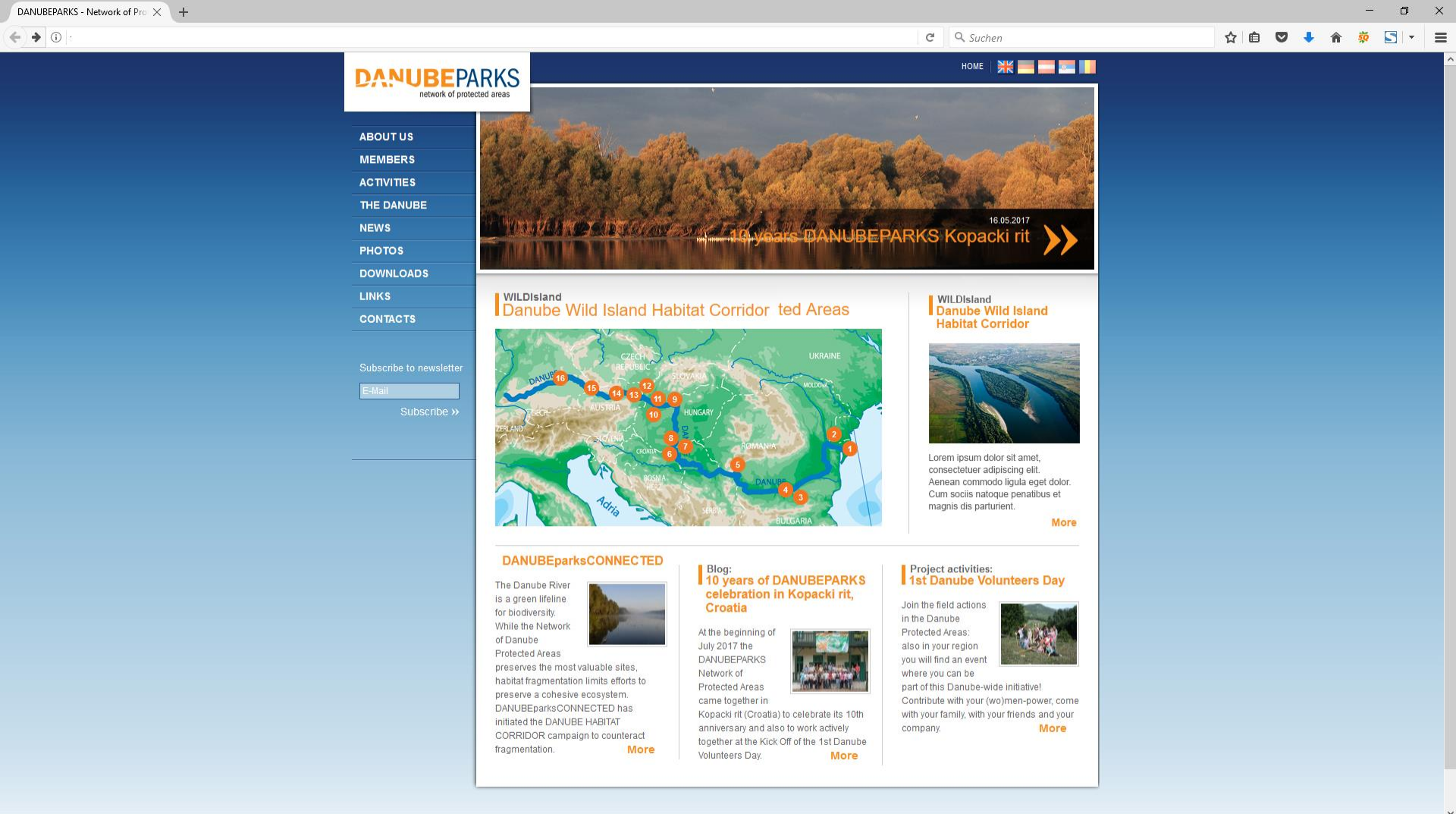
CLOSE

Island details

Detailed information, gallery and island position

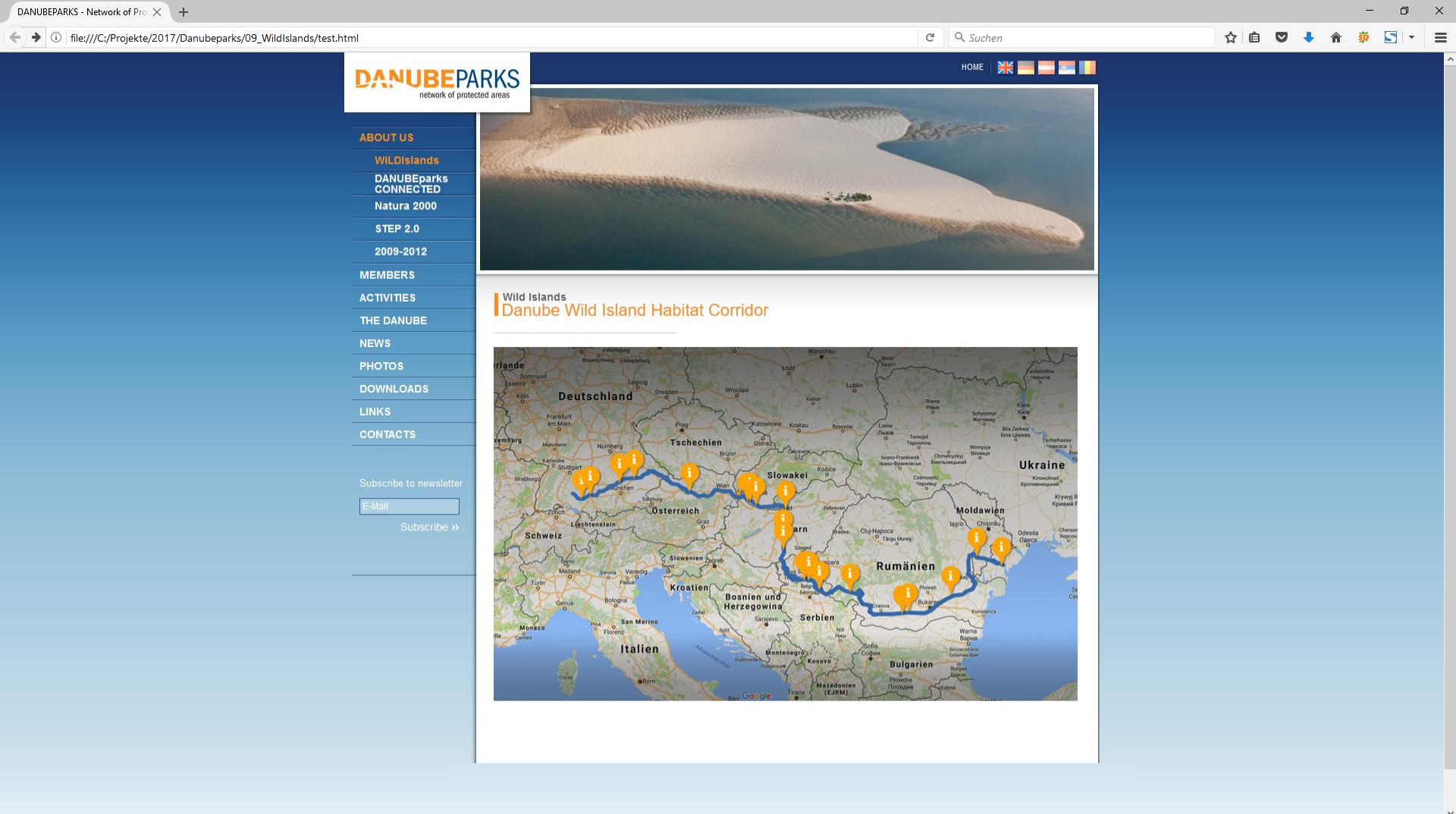
Website integration

www.danubeparks.org



Homepage

Prominent teaser, news item



Subpage

Full integration of the interactive map



Thank you